

Osceola District Schools Attendance Zone Boundaries 2021/2022 Maps and Descriptions



The School District of Osceola County, Florida
Inspiring all learners to reach their highest potential as responsible, productive citizens

Osceola District Schools

2021/2022 School Attendance Zones

The accompanying descriptions and maps are intended to illustrate the boundaries for all District schools for the 2021/2022 school year. Descriptions are of the boundary surrounding the attendance zone.

The maps were produced using the District's ESRI GIS software.

Every effort to be precise has been made. In some instances the border follows the middle of a street and shows the street as the dividing line. In most cases, it should be assumed that the street is the border. Different sides would be zoned to different schools. Written descriptions describe those situations where the boundaries include both sides of the street.

Prepared by
The Planning Services Department
June, 2021



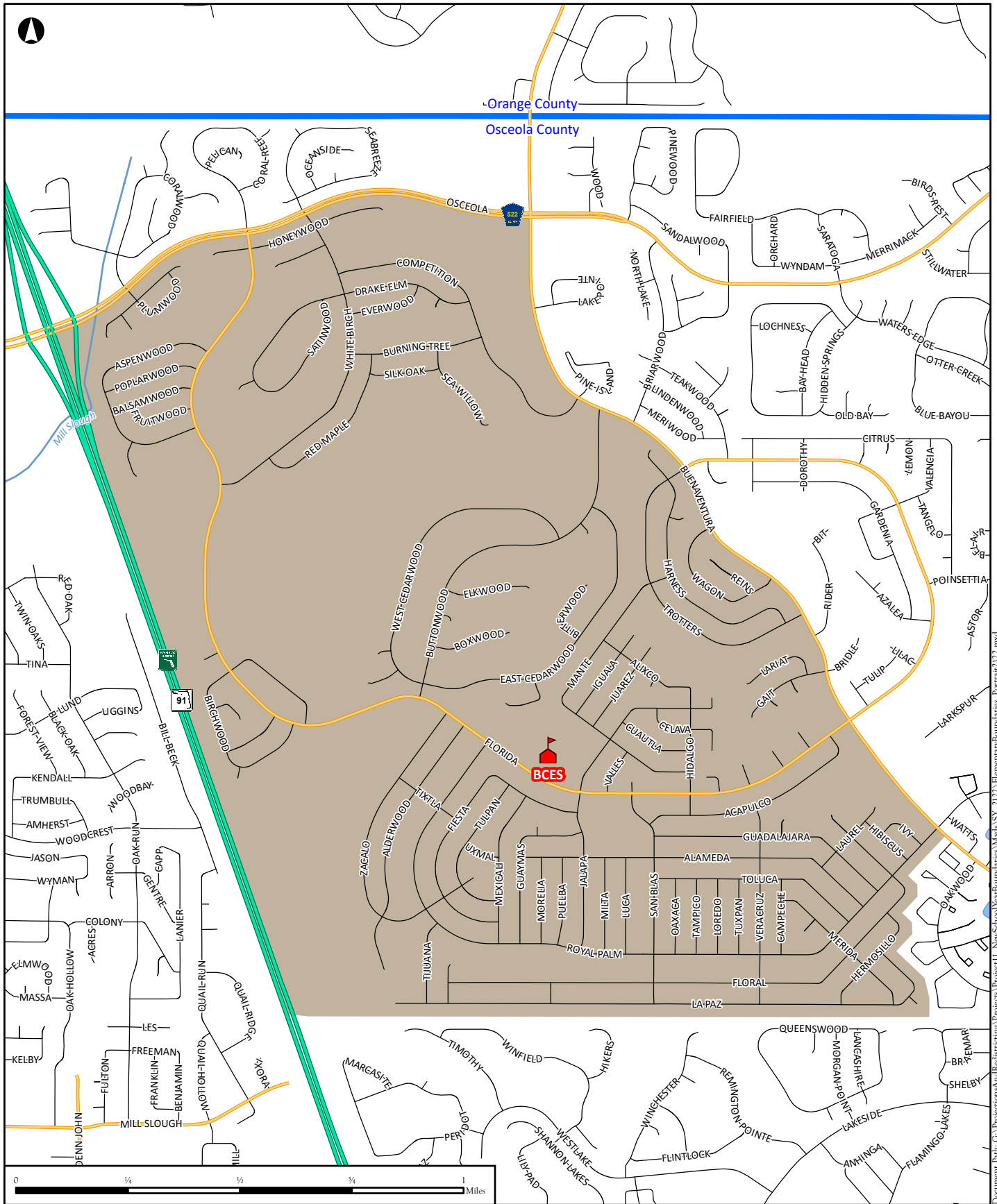
2021/2022

**Elementary School
Attendance Zones**

Osceola District Schools
2021/2022 Elementary School
Attendance Zone

Boggy Creek Elementary School

All students enclosed by the boundary beginning at the point of intersection of the Florida Turnpike and E. Osceola Parkway, east along the E. Osceola Parkway to Buenaventura Lakes Boulevard, then south down the middle of Buenaventura Lakes Boulevard to a point just northwest of Oakwood Drive, then south and southeast following Oakwood Drive, not including Oakwood Drive or any street opening on Oakwood Drive, to a point just south of La Paz Drive, north of all streets and homes opening on Lakeside Drive, then west to the Florida Turnpike, then north northwest to the point of intersection of the Florida Turnpike and E. Osceola Parkway.



**Boggy Creek Elementary
Attendance Zone Boundary**

Valid only for the 2021/2022 School Year

Planning Services Department
The School District of Osceola County, FL

Elementary School	Attendance Zone Boundary
Highway	Counties
Toll Road	
Major Road	
Residential Street	

Disclaimer: All data, information, and maps are provided "as is" without any warranty or representation of accuracy, timeliness, or completeness. The School District of Osceola County, Florida (the "School District") cannot accept any responsibility for errors, omissions, or positional accuracy. The School District specifically disclaims any warranty, either express or implied, including, without limitation, the implied warranties of merchantability and fitness for a particular purpose. The burden of determining accuracy, timeliness, merchantability, and fitness for a particular use rests solely on the requestor, and the requestor assumes all risk as to quality and performance. In no event will the School District or its staff be liable for any direct, indirect, incidental, special, consequential, or other damages, including, without limitation, loss of profit, arising out of the use of the data, information, and maps even if the School District has been advised of the possibility of such damages. The requestor acknowledges and accepts the limitations of the data, information, and maps, including, without limitation, the fact that the data, information, and maps are dynamic and are in a constant state of maintenance.

Created By: J. Linksky

Osceola District Schools

2021/2022 Elementary School Attendance Zone

Central Avenue Elementary School

Central Avenue is divided into three distinct attendance zones.

The first area is all students enclosed by the boundary beginning at the point of intersection of Thacker Avenue and US Hwy 192, (Vine Street), then traveling north along Thacker Avenue to the point where the city ditch crosses Thacker Avenue, then east following the city ditch to Central Avenue, then north along Central Avenue to a point just north of the subdivision called Dellwood Park, then east, but north of all streets in Dellwood Park to US 441, (Orange Blossom Trail), then north down the middle of US 441, (Orange Blossom Trail), to Donegan Avenue, then east down the middle of Donegan Avenue to the CSX Railroad tracks, then south southwest along the CSX Railroad tracks to the city ditch, then east and south along the city ditch to US Hwy 192, (Vine Street), then east down the middle of US Hwy 192, (Vine St.) to Mill Slough, then south southwest along Mill Slough to Lake Tohopekaliga, then southwest along the shore of Lake Tohopekaliga to the point where Penfield Avenue and Lakeshore Drive intersect, then northwest, but north of all homes facing Penfield, to Rose Street, then north down the middle of Rose Street to US Hwy 192, (Vine Street), then west down the middle of US Hwy 192, (Vine Street,) to the intersection of Thacker Avenue and US Hwy 192, (Vine Street).

A small area included within the boundaries of the first section is zoned to Pleasant Hill Elementary School. This section is located within the McLaren Circle area. This high-density area is divided between Central Avenue Elementary School and Pleasant Hill Elementary School. Students residing in the apartments with even numbered addresses attend Pleasant Hill Elementary School and students residing in the odd numbered apartments attend Central Avenue Elementary School. The odd numbered apartments are on the east side of McLaren Circle.

The second area is enclosed by the boundary beginning at the intersection of Shingle Creek and the Orange County line, then traveling east along the Orange County Line to US HWY 441 (N. Orange Blossom Trail), then south down the middle of US HWY 441 (N. Orange Blossom Trail) to W. Osceola Parkway, then west down the middle of W. Osceola Parkway to a point just west of the northernmost point of Larson Street, then south and east of all homes opening on Marta Circle, then north and west of all homes opening on Marta Circle to the intersection of Marta Circle and Centerview Boulevard, then west down the middle of Centerview Boulevard to the intersection of Centerview Boulevard and N. John Young Parkway, then south down the middle of N. John Young Parkway to southern boundary of Ravenwood Apartments, then west and north along the boundary of Ravenwood Apartments continuing north and west to the intersection of W. Osceola Parkway and N. Thacker Avenue, then west down the middle of W. Osceola Parkway to the intersection of W. Osceola Parkway and Flora Boulevard, then south down the middle Flora Boulevard to the intersection of Flora Boulevard and Stonefield Parkway, then south and west of all streets and homes opening on Stonefield Parkway (excluding all homes within the Stonefield Development) to Shingle Creek, then north along Shingle Creek to the Orange County Line.

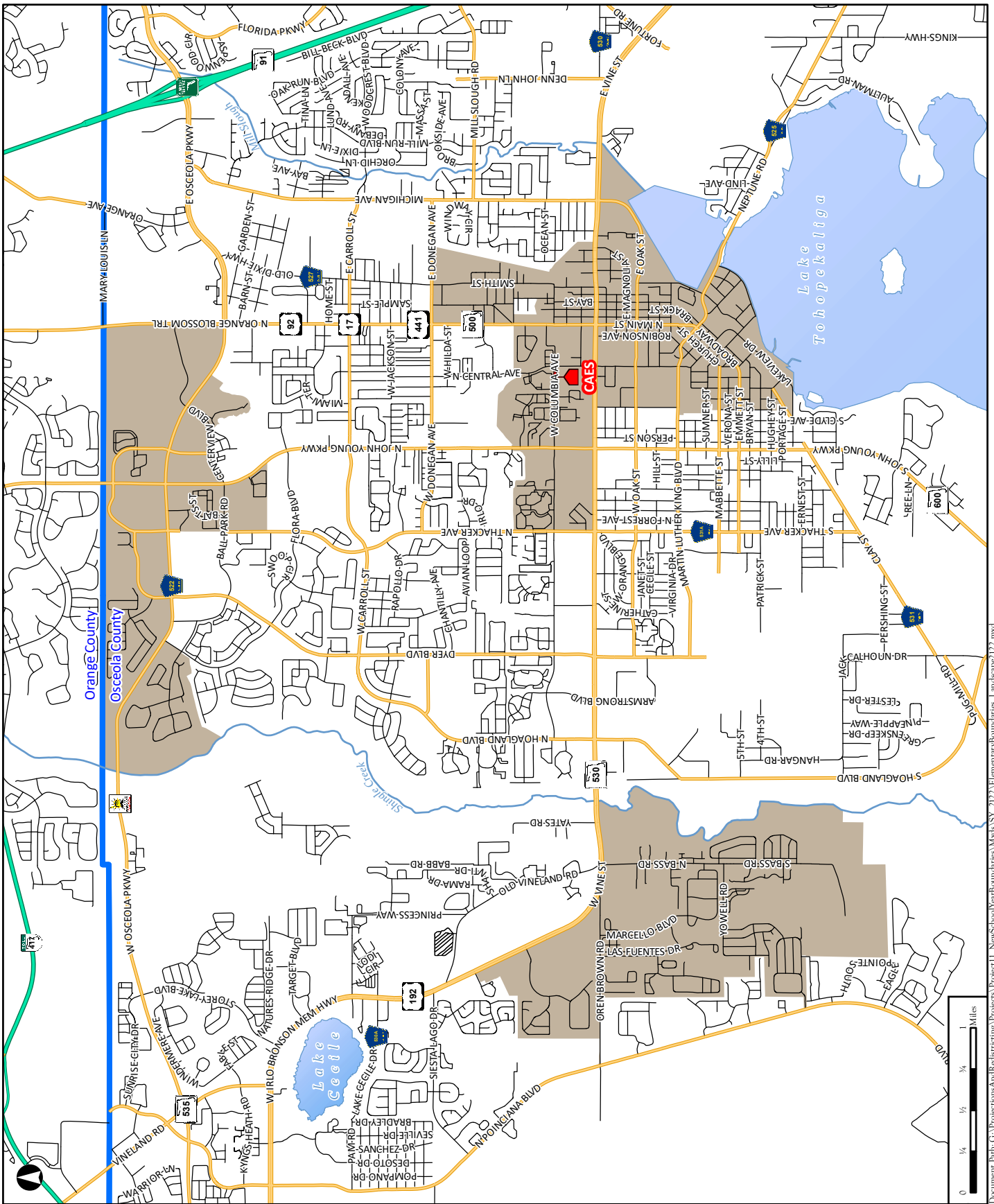
Osceola District Schools

2021/2022 Elementary School Attendance Zone

Central Avenue Elementary School

(Page 2)

The third area is enclosed by the boundary beginning at the point of intersection of Shingle Creek and US Hwy 192 (W. Irlo Bronson Memorial Highway), then west and northwest down the middle of US Hwy 192 (W. Irlo Bronson Memorial Highway) to just north of the Amber Inn and Suites then southwest to a point just south and east of Siesta Lago, then south along the western border of Fourwinds Estates to the intersection of Oren Brown Road and N. Poinciana Boulevard, then east and south along the border of Crystal Cove Resort and east, south and west along the border of Terra Verde to the intersection of Indian Point Boulevard and N. Poinciana Boulevard, east between Indian Point and Carol Acres then southeast to a point just south of the southwestern most end of S. Bass Road, then east but south of S. Bass Road to Shingle Creek, then north along Shingle Creek to US Hwy 192, (W. Irlo Bronson Memorial Highway).










**Central Avenue Elementary
Attendance Zone Boundary**

Valid only for the 2021/2022 School Year



Planning Services Department
The School District of Osceola County, FL

-  Elementary School
-  Highway
-  Toll Road
-  Major Road
-  Residential Street
-  Attendance Zone Boundary
-  Counties

Disclaimer: All data, information, and maps are provided "as is" without any warranty or representation of accuracy, timeliness, or completeness. The School District of Osceola County, Florida (the "School District") cannot accept any responsibility for errors, omissions, or positional accuracy. The School District specifically disclaims any warranty, either express or implied, including, without limitation, the implied warranties of merchantability and fitness for a particular purpose. The burden of determining accuracy, timeliness, merchantability, and fitness for a particular use rests solely on the requestor, and the requestor assumes all risk as to quality and performance. In no event will the School District or its staff be liable for any direct, indirect, incidental, special, consequential, or other damages, including, without limitation, loss of profit, arising out of the use of the data, information, and maps even if the School District has been advised of the possibility of such damages. The requestor acknowledges and accepts the limitations of the data, information, and maps, including, without limitation, the fact that the data, information, and maps are dynamic and are in a constant state of maintenance, correction, and update.

Osceola District Schools

2021/2022 Elementary School Attendance Zone

Chestnut Elementary School for Science and Engineering

All students enclosed by the boundary beginning at the point where Cypress Lake intersects the Southport Canal, then north along the Southport Canal to Lake Tohopekaliga, then north along the west side of Lake Tohopekaliga to a point east of the southeastern most point of the Bellalago Educational Facilities Benefit District (EFBD) boundary, then west along the Bellalago Educational Facilities Benefit District (EFBD) (excluding all communities inside of the Bellalago Educational Facilities Benefit District (EFBD), to Pleasant Hill Road, then north down the middle of Pleasant Hill Road to the Bellalago Educational Facilities Benefit District (EFBD), then west and south and east along the Bellalago Educational Facilities Benefit District (EFBD) to the intersection of Spinning Reel Lane and Pleasant Hill Road, then south and down the middle of Pleasant Hill Road until it becomes Cypress Parkway, continue south down the middle of Cypress Parkway to the intersection of Cypress Parkway and the Polk County line, then east and south along the Polk County line to the point where Reedy Creek crosses the Polk County line, then along Reedy Creek to Cypress Lake, then around the west side of Cypress Lake to the Southport Canal.

The Science, Technology, Engineering, and Technology (STEM) Program is open to any K-5 grade student who resides within the referenced second distinct approved attendance zone boundaries and meets the enrollment criteria.

The second distinct attendance zone boundary is open to all K-5th grade students who desire to submit a “*Choice Application Lottery Placement*” and reside within the approved attendance zone boundaries for Bellalago Academy, Chestnut Elementary School for Science and Engineering, Deerwood Elementary, Koa Elementary, Pleasant Hill Elementary, Poinciana Academy for Fine Arts, Reedy Creek Elementary, Sunrise Elementary, and Westside (K-8) schools.

Exception: On April 1, 2014, during the Public Hearing for school attendance zone boundaries for the 2014/2015 school year, the School Board approved for the Orange Branch Bay community to remain at Bellalago Academy for the 2014/2015 school year. Effective the 2015/2016 school year, the Orange Branch Bay community will attend Chestnut Elementary School for Science and Engineering for grades K-5th.

Amendment 1: On April 7, 2015, the School Board approved for the Orange Branch Bay community to remain at Bellalago Academy for the 2015/2016 school year. Effective the 2016/2017 school year, the students that reside within the Orange Branch Bay Community will attend Chestnut Elementary School for grades K-5th.

Amendment 2: On March 22, 2016, the School Board approved for the Orange Branch Bay community to remain at Bellalago Academy for the 2016/2017 school year. Effective the 2017/2018 school year, the students that reside within the Orange Branch Bay Community will attend Chestnut Elementary School for grades K-5th.

Osceola District Schools

2021/2022 Elementary School Attendance Zone

Chestnut Elementary School for Science and Engineering

(Page 2)

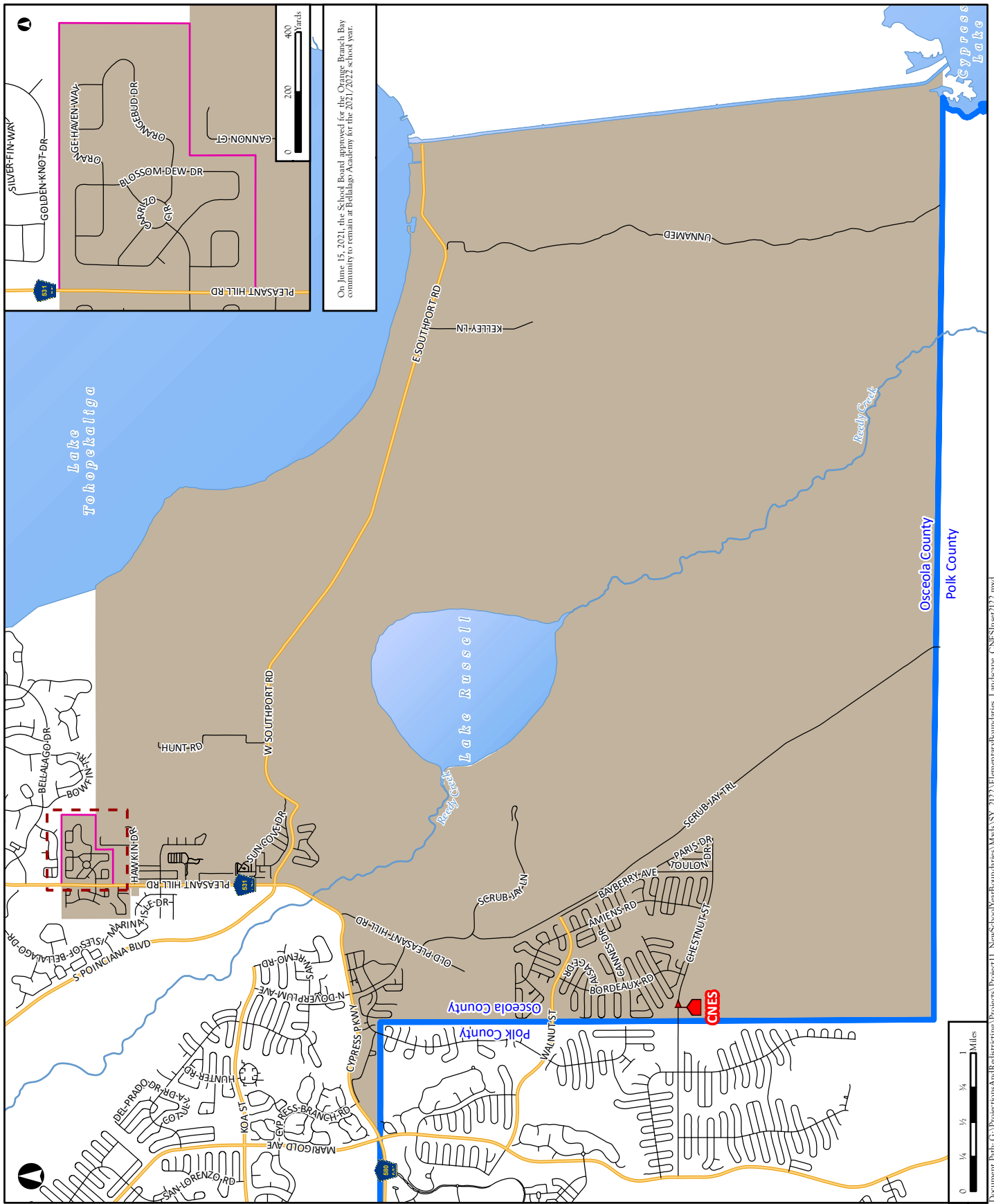
Amendment 3: On April 4, 2017, the School Board approved for the Orange Branch Bay community to remain at Bellalago Academy for the 2017/2018 school year. Effective the 2018/2019 school year, the students that reside within the Orange Branch Bay Community will attend Chestnut Elementary School for grades K-5th.

Amendment 4: On June 5, 2018, the School Board approved for the Orange Branch Bay community to remain at Bellalago Academy for the 2018/2019 school year. Effective the 2019/2020 school year, the students that reside within the Orange Branch Bay Community will attend Chestnut Elementary School for grades K-5th.

Amendment 5: On June 4, 2019, the School Board approved for the Orange Branch Bay community to remain at Bellalago Academy for the 2019/2020 school year. Effective the 2020/2021 school year, the students that reside within the Orange Branch Bay Community will attend Chestnut Elementary School for grades K-5th.

Amendment 6: On June 16, 2020, the School Board approved for the Orange Branch Bay community to remain at Bellalago Academy for the 2020/2021 school year. Effective the 2021/2022 school year, the students that reside within the Orange Branch Bay Community will attend Chestnut Elementary School for grades K-5th.

Amendment 7: On June 15, 2021, the School Board approved for the Orange Branch Bay community to remain at Bellalago Academy for the 2021/2022 school year. Effective the 2022/2023 school year, the students that reside within the Orange Branch Bay Community will attend Chestnut Elementary School for grades K-5th.



Chestnut Elementary School for Science and Engineering Attendance Zone Boundary

Valid only for the 2021/2022 School Year

Planning Services Department
The School District of Osceola County, FL

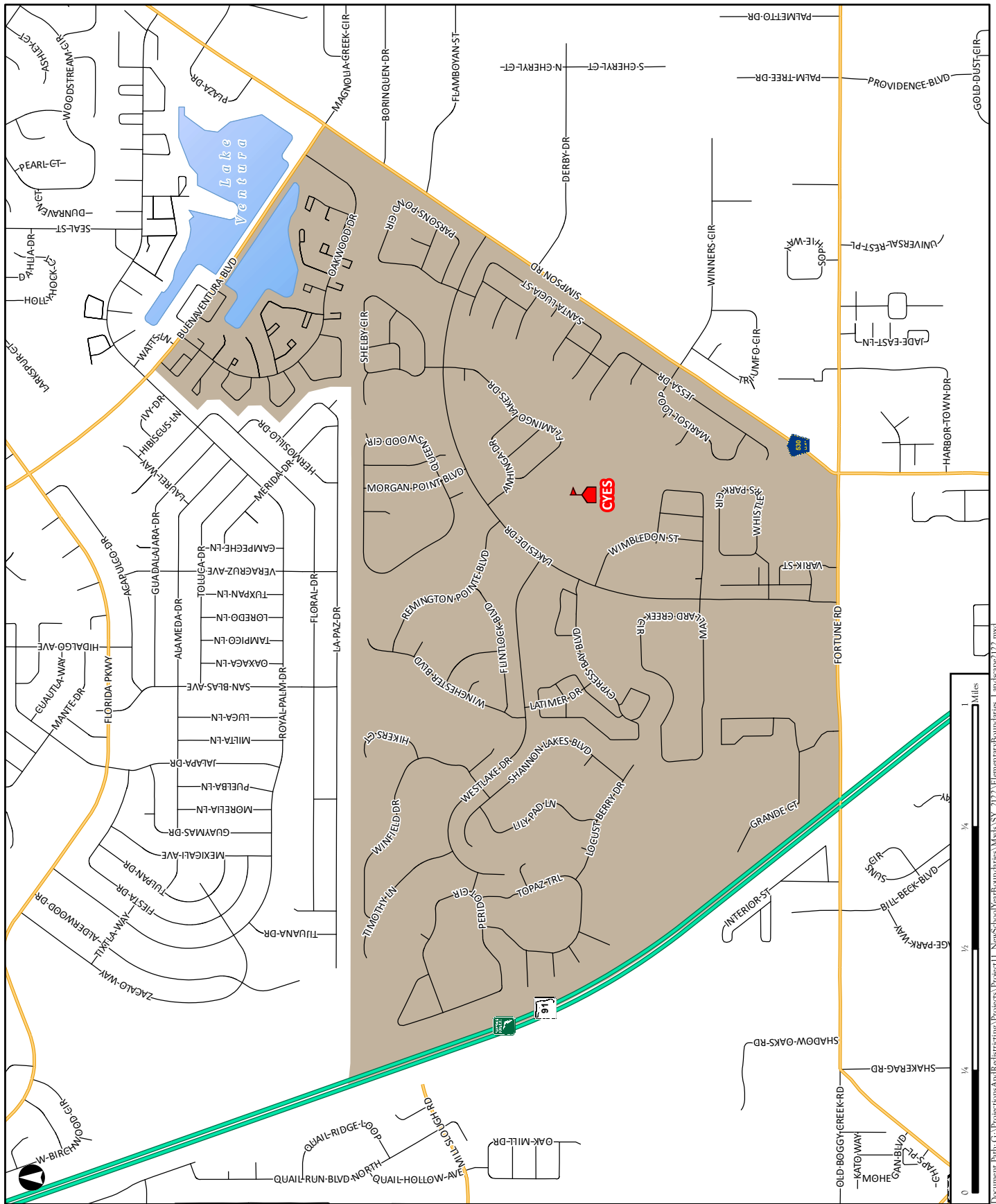
	Elementary School		Attendance Zone Boundary
	Highway		Counties
	Toll Road		Administrative Placement Area
	Major Road		
	Residential Street		

Disclaimer: All data, information, and maps are provided "as is" without any warranty or representation of accuracy, timeliness, or completeness. The School District of Osceola County, Florida (the "School District") cannot accept any responsibility for errors, omissions, or positional accuracy. The School District specifically disclaims any warranty, either express or implied, including, without limitation, the implied warranties of merchantability and fitness for a particular purpose. The burden of determining accuracy, timeliness, merchantability, and fitness for a particular use rests solely on the requestor, and the requestor assumes all risk as to quality and performance. In no event will the School District or its staff be liable for any direct, indirect, incidental, special, consequential, or other damages, including, without limitation, loss of profit, arising out of the use of the data, information, and maps even if the School District has been advised of the possibility of such damages. The requestor acknowledges and accepts the limitations of the data, information, and maps, including, without limitation, the fact that the data, information, and maps are dynamic and are in a constant state of maintenance, correction, and update.

Osceola District Schools
2021/2022 Elementary School
Attendance Zone

Cypress Elementary School








All students enclosed by the boundary beginning at Boggy Creek Road and Buenaventura Lakes Boulevard, then northwest down the middle of Buenaventura Lakes Boulevard to Oakwood Drive, then south and southwest around Oakwood Drive, including all streets and homes opening on Oakwood Drive, to a point just south of La Paz Drive, then west and north of all streets and homes opening on Lakeside Drive to the Florida Turnpike, then south southeast along the Florida Turnpike to Boggy Creek Road, then east down the middle of Boggy Creek Road to the intersection of Boggy Creek Road, Simpson Road, and Fortune Road, then northeast and east again traveling along Boggy Creek Road including all streets and homes opening on the west side of Boggy Creek Road to the intersection of Boggy Creek Road and Buenaventura Lakes Boulevard.



**Cypress Elementary
Attendance Zone Boundary**

Valid only for the 2021/2022 School Year

Planning Services Department
The School District of Osceola County, FL

-  Elementary School
-  Attendance Zone Boundary
-  Highway
-  Toll Road
-  Major Road
-  Residential Street
-  Counties

Disclaimer: All data, information, and maps are provided "as is" without any warranty or representation of accuracy, timeliness, or completeness. The School District of Osceola County, Florida (the "School District") cannot accept any responsibility for errors, omissions, or positional accuracy. The School District specifically disclaims any warranty, either express or implied, including, without limitation, the implied warranties of merchantability and fitness for a particular purpose. The burden of determining accuracy, timeliness, merchantability, and fitness for a particular use rests solely on the requestor, and the requestor assumes all risk as to quality and performance. In no event will the School District or its staff be liable for any direct, indirect, incidental, special, consequential, or other damages, including, without limitation, loss of profit, arising out of the use of the data, information, and maps even if the School District has been advised of the possibility of such damages. The requestor acknowledges and accepts the limitations of the data, information, and maps, including, without limitation, the fact that the data, information, and maps are dynamic and are in a constant state of maintenance, correction, and update.

Osceola District Schools

2021/2022 Elementary School Attendance Zone

Deerwood Elementary School

All students enclosed by the boundary beginning at a point east and south of all roads and homes opening on San Lorenzo Road and east and north of all homes opening on San Remo Road and Reedy Creek, then northwest along Reedy Creek to a point due west of Reedy Creek Elementary School, then due west to the Polk County line, then south to a point due west of Rhododendron Avenue, south of Cambridge Court and north of Gloucester Court, then east and south of all homes and streets that access Peabody Road, excluding all homes on Halifax Drive, then east and north to the intersection of Laurel Avenue and Marigold Avenue, (excluding all homes south of Marigold Avenue on Laurel Avenue) then south down the middle of Marigold Avenue to include all streets on the east side of Marigold Avenue to a point just west and south of all roads and homes opening on San Lorenzo Road and west and north of all homes opening on San Remo Road.

Exception 1: On March 22, 2016, the School Board approved for the Fountains at San Remo Court to remain at Deerwood Elementary for the 2016/2017 school year. Effective the 2016/2017 school year, the students that reside within the Fountains at San Remo Court will attend Koa Elementary School for grades K-5th.

Amendment 1: On April 4, 2017, the School Board approved an extension for the Fountains at San Remo Court to remain at Deerwood Elementary for the 2017/2018 school year. Effective the 2018/2019 school year, the students that reside within the Fountains at San Remo Court will attend Koa Elementary School for grades K-5th.

Amendment 2: On June 5, 2018, the School Board approved an extension for the Fountains at San Remo Court to remain at Deerwood Elementary for the 2018/2019 school year. Effective the 2019/2020 school year, the students that reside within the Fountains at San Remo Court will attend Koa Elementary School for grades K-5th.

Amendment 3: On June 4, 2019 the School Board approved an extension for the Fountains at San Remo Court to remain at Deerwood Elementary for the 2019/2020 school year. Effective the 2020/2021 school year, the students that reside within the Fountains at San Remo Court will attend Koa Elementary School for grades K-5th.

Amendment 4: On June 16, 2020 the School Board approved an extension for the Fountains at San Remo Court to remain at Deerwood Elementary for the 2020/2021 school year. Effective the 2021/2022 school year, the students that reside within the Fountains at San Remo Court will attend Koa Elementary School for grades K-5th.

Amendment 5: On June 15, 2021 the School Board approved an extension for the Fountains at San Remo Court to remain at Deerwood Elementary for the 2021/2022 school year. Effective the 2022/2023 school year, the students that reside within the Fountains at San Remo Court will attend Koa Elementary School for grades K-5th.













**Deerwood Elementary
Attendance Zone Boundary**

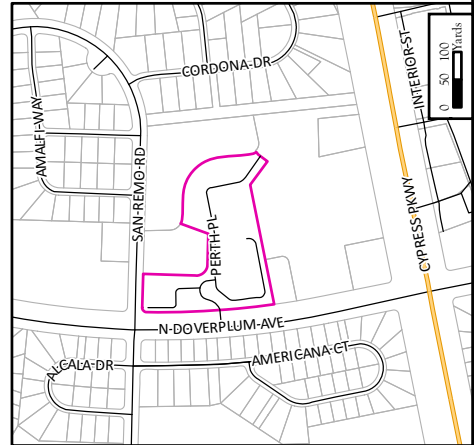
Valid only for the 2021/2022 School Year



Planning Services Department
The School District of Osceola County, FL

-  Elementary School
-  Counties
-  Highway
-  Toll Road
-  Major Road
-  Residential Street
-  Attendance Zone Boundary
-  Counties
-  Parcels
-  Administrative Placement Area

On June 15, 2021, the School Board approved for the boundaries at San Remo Court to remain at Deerwood Elementary for the 2021/2022 school year.



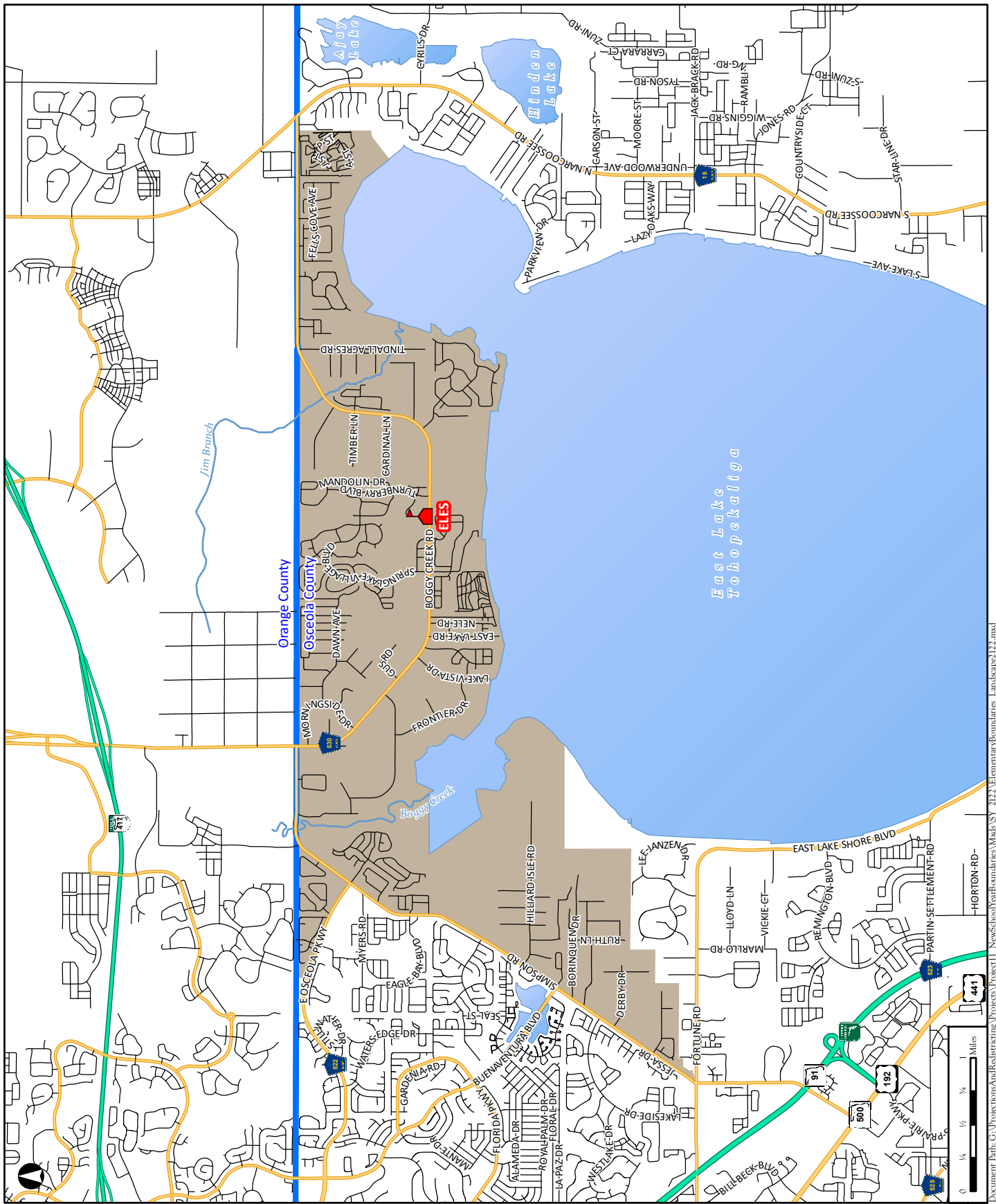
Polk County
Osceola County

Disclaimer: All data, information, and maps are provided "as is" without any warranty or representation of accuracy, timeliness, or completeness. The School District of Osceola County, Florida (the "School District") cannot accept any responsibility for errors, omissions, or positional accuracy. The School District specifically disclaims any warranty, either express or implied, including, without limitation, the implied warranties of merchantability and fitness for a particular purpose. The burden of determining accuracy, timeliness, merchantability, and fitness for a particular use rests solely on the requestor, and the requestor assumes all risks as to quality and performance. In no event will the School District or its staff be liable for any direct, indirect, incidental, special, consequential, or other damages, including, without limitation, loss of profit, arising out of the use of the data, information, and maps even if the School District has been advised of the possibility of such damages. The requestor acknowledges and accepts the limitations of the data, information, and maps, including, without limitation, the fact that the data, information, and maps are dynamic and are in a constant state of maintenance, correction, and update.

Osceola District Schools
2021/2022 Elementary School
Attendance Zone

East Lake Elementary School

All students enclosed by the boundary beginning at CR 15, (Narcoossee Road), and Boggy Creek Road, (Orange County line), then south and west of all homes and roads that access CR 15, (Narcoossee Road), but east of all homes and roads that access Boggy Creek Road, excluding Majestic Oak Drive, to the northeast side of East Lake Tohopekaliga, then west along the north side of East Lake Tohopekaliga, then south along the west side of East Lake Tohopekaliga to a point just north and east of the Kissimmee Bay Development, then west to the northwestern most point of the Kissimmee Bay Development, then south and east of all homes and roads that access Boggy Creek Road, and north and west of all homes and roads that access Fortune Road to the intersection of Boggy Creek Road, Simpson Road, and Fortune Road, then northeast down the middle of Boggy Creek Road to the intersection of E. Osceola Parkway, then west down the middle of E. Osceola Parkway to the intersection of Pheasant Run Boulevard, then north to the Orange County Line, then east along the Orange County Line to CR 15, (Narcoossee Road).



East Lake Elementary Attendance Zone Boundary

Valid only for the 2021/2022 School Year



Planning Services Department
The School District of Osceola County, FL

- Elementary School
- Highway
- Toll Road
- Major Road
- Residential Street
- Attendance Zone Boundary
- Counties

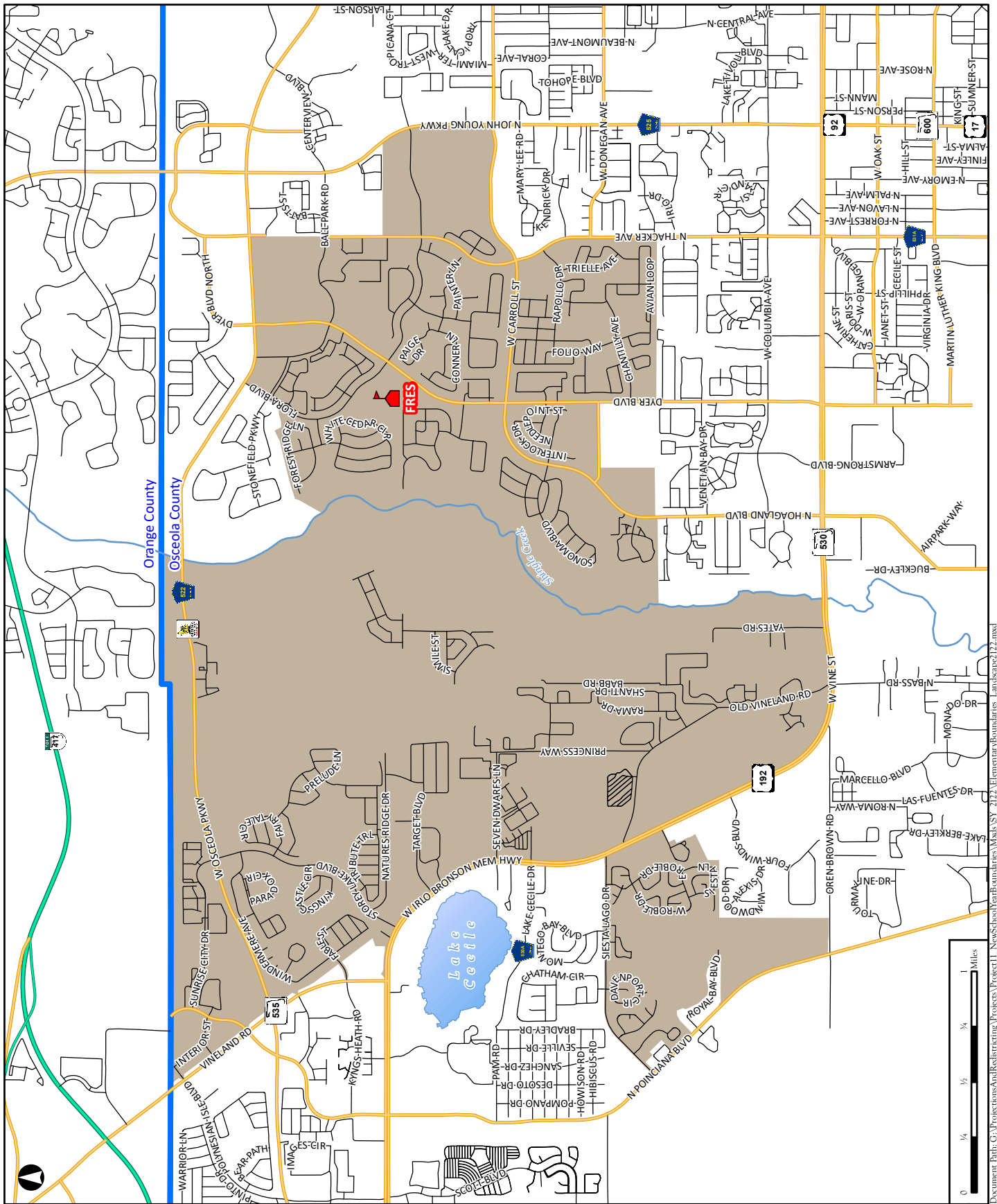
Disclaimer: All data, information, and maps are provided "as is" without any warranty or representation of accuracy, timeliness, or completeness. The School District of Osceola County, Florida (the "School District") cannot accept any responsibility for errors, omissions, or positional accuracy. The School District specifically disclaims any warranty, either express or implied, including, without limitation, the implied warranties of merchantability and fitness for a particular purpose. The burden of determining accuracy, timeliness, merchantability, and fitness for a particular use rests solely on the requestor, and the requestor assumes all risks as to quality and performance. In no event will the School District or its staff be liable for any direct, indirect, incidental, special, consequential, or other damages, including, without limitation, loss of profit, arising out of the use of the data, information, and maps even if the School District has been advised of the possibility of such damages. The requestor acknowledges and accepts the limitations of the data, information, and maps, including, without limitation, the fact that the data, information, and maps are dynamic and are in a constant state of maintenance, correction, and update.

Osceola District Schools

2021/2022 Elementary School Attendance Zone

Flora Ridge Elementary

All students enclosed by the boundary beginning at the point of the Orange County line and Shingle Creek, then west along the Orange County line to Vineland Road, then south and east of Vineland Road, (excluding all homes with a Vineland Road address), to US Hwy 192, (W. Irlo Bronson Memorial Highway), then east down the middle of US Hwy 192, (W. Irlo Bronson Memorial Highway), to Siesta Lago Drive, then west and north of Siesta Lago Drive (including all homes with a Siesta Lago Drive address) to N. Poinciana Boulevard, then south but east of all streets and homes opening along N. Poinciana Boulevard, to Oren Brown Road, then east to the border of Fourwinds Estates, excluding all streets and homes opening on Oren Brown Road and north and east along the border of Fourwinds Estates to a point southeast of Siesta Lago. Northeast to US Hwy 192, (W. Irlo Bronson Memorial Highway), at a point just north of the Amber Inn & Suites, then southeast and east down the middle of US Hwy 192, (W. Irlo Bronson Memorial Highway) to Shingle Creek, then north along Shingle Creek to a point just northwest of Arrow Ridge Place and southwest of Wellington Woods Circle, then east but north of Arrow Ridge Place to the intersection of Arrow Ridge Place and N. Hoagland Boulevard, then due east to the southwest corner of Kissimmee Elementary, then north along the border of Kissimmee Elementary to Donegan Avenue, then east down the middle of Donegan Avenue to intersection of Donegan Avenue and Dyer Boulevard, then south down the middle of Dyer Boulevard to the intersection of Dyer Boulevard and Rio Grande Trail, then east but north of all homes opening on Rio Grande Trail and west to the intersection of N. Thacker Avenue and Easy Street, then north down the middle of N. Thacker Avenue to the intersection of N. Thacker Avenue and W. Carroll Street, then east down the middle of W. Carroll Street to the intersection of W. Carroll Street and N. John Young Parkway, then north down the middle of N. John Young Parkway to the southeastern most point of Ravenwood Apartments, then west and north along the boundary of Ravenwood Apartments continuing north to the intersection of Thacker Avenue and W. Osceola Parkway, then west down the middle of W. Osceola Parkway to the intersection of W. Osceola Parkway and Flora Boulevard, then south down the middle Flora Boulevard to the intersection of Flora Boulevard and Stonefield Parkway, then south and west of all streets and homes opening on Stonefield Parkway (excluding all homes within the Stonefield Development) to Shingle Creek, then north along Shingle Creek to the Orange County Line.










Document Path: G:\Projects\Avail\Restructuring\Projects\Project11_NewschoolYear\boundaries\MxS\SY_2122\Elementar\boundaries_Landscpe2122.mxd

Flora Ridge Elementary Attendance Zone Boundary

Valid only for the 2021/2022 School Year



Planning Services Department
The School District of Osceola County, FL

-  Elementary School
-  Counties
-  Highway
-  Toll Road
-  Major Road
-  Residential Street
-  Attendance Zone Boundary

Disclaimer: All data, information, and maps are provided "as is" without any warranty or representation of accuracy, timeliness, or completeness. The School District of Osceola County, Florida (the "School District") cannot accept any responsibility for errors, omissions, or positional accuracy. The School District specifically disclaims any warranty, either express or implied, including, without limitation, the implied warranties of merchantability and fitness for a particular purpose. The burden of determining accuracy, timeliness, merchantability, and fitness for a particular use rests solely on the requestor, and the requestor assumes all risk as to quality and performance. In no event will the School District or its staff be liable for any direct, indirect, incidental, special, consequential, or other damages, including, without limitation, loss of profit, arising out of the use of the data, information, and maps even if the School District has been advised of the possibility of such damages. The requestor acknowledges and accepts the limitations of the data, information, and maps, including, without limitation, the fact that the data, information, and maps are dynamic and are in a constant state of maintenance, correction, and update.

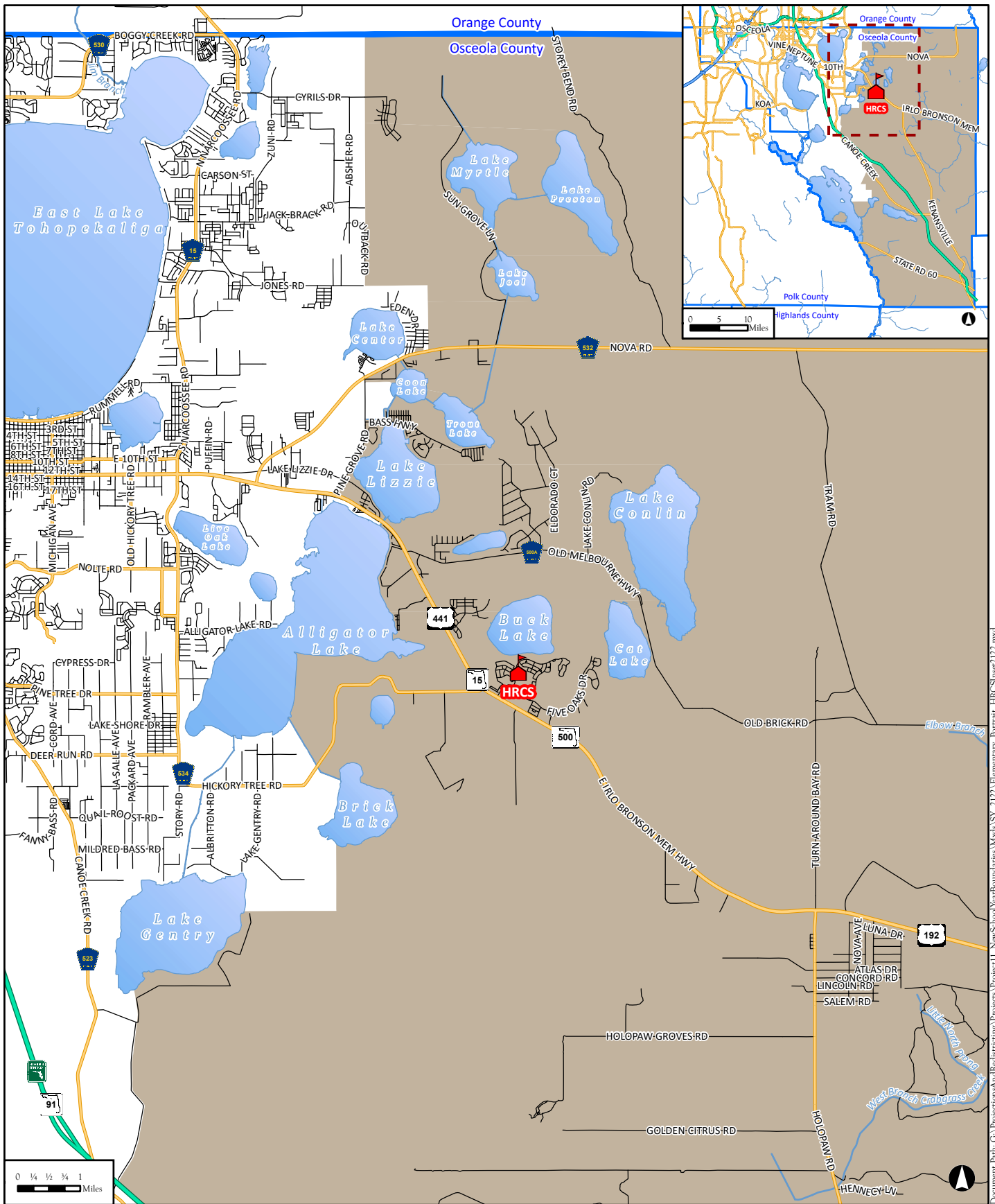
Osceola District Schools

2021/2022 Elementary School Attendance Zone

Harmony Community School

The Harmony Community School attendance zone is composed of the main boundary and an administratively assigned area.

All students enclosed by the boundary beginning at the point of intersection of the Osceola/Brevard County line and the Osceola/Orange County line, then west along the Osceola/Orange County line to a point north and east of all streets and homes that access CR 15, (Narcoossee Road), and west of all streets and homes that access Sun Grove Lane, then south to a point just north of Eden Drive, then south but east of all streets and homes opening on Eden Drive to the intersection of Eden Drive and CR 532, (Nova Road), then southwest down the middle of CR 532, (Nova Road), to the intersection of CR 532, (Nova Road), and Pine Grove Road, then south down the middle of Pine Grove Road to the intersection of Oak Shore Drive, then south and east of Pine Grove Road to the intersection of Bass Highway and Pine Grove Road, then south down the middle of Pine Grove Road to the intersection of Pine Grove Road and US Hwy 192, (E. Irlo Bronson Memorial Highway), then east down the middle of US Hwy 192, (E. Irlo Bronson Memorial Highway), to the canal, then west along the canal to Alligator Lake, then southwest along the eastern shoreline of Alligator Lake to the canal, then southeast along the canal to Brick Lake, then southwest along the western shoreline of Brick Lake, then south to a point south and east of Herbert Smith Road, then west to Lake Gentry, then south and east along the southeastern shoreline of Lake Gentry to Canal 34, then southwest along Canal 34 to the Florida Turnpike, then south down the middle of the Florida Turnpike to a point east of the Canal, then south along the eastern most property line, then west along the property line, then south and east of Timber Lane Farms to the northern shoreline of Lake Jackson, then follow the shoreline of Lake Jackson east then southwest then north to a point north of the Canal, then west to the eastern shoreline of Lake Kissimmee to the Kissimmee River, then following the Kissimmee River (the Osceola/Polk County line) to the Okeechobee County line, then east along the Osceola/Okeechobee County line to the Osceola/Indian River County, then north along the Osceola/Indian River County line to Osceola/Brevard County, then north along the Osceola/Brevard County line to the Osceola/Orange County line.






**Harmony Community School
Attendance Zone Boundary**

Valid only for the 2021/2022 School Year



Planning Services Department
The School District of Osceola County, FL

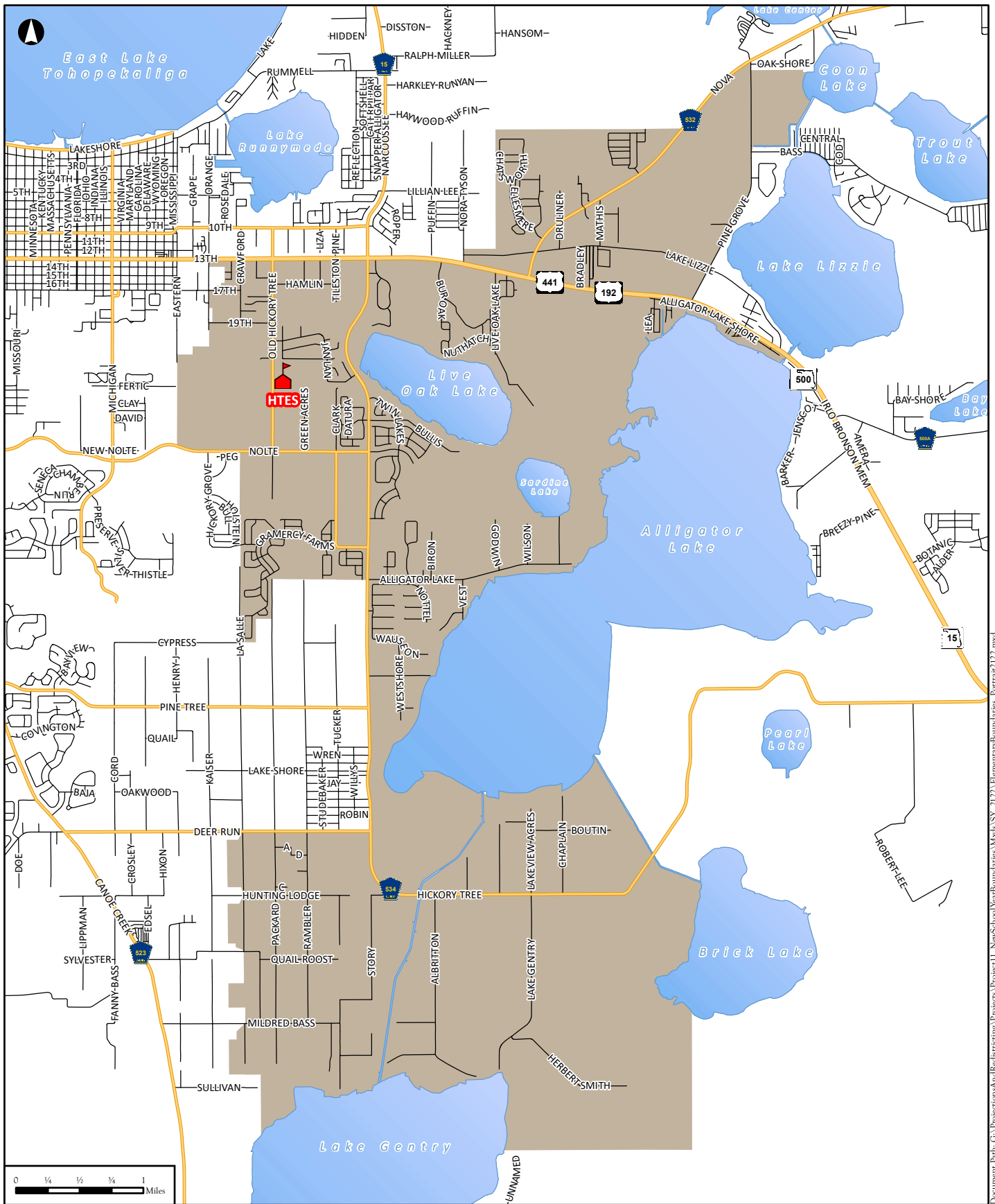
-  Elementary School
-  Attendance Zone
-  Highway
-  Toll Road
-  Major Road
-  Residential Street
-  Counties
-  Counties

Disclaimer: All data, information, and maps are provided "as is" without any warranty or representation of accuracy, timeliness, or completeness. The School District of Osceola County, Florida (the "School District") cannot accept any responsibility for errors, omissions, or positional accuracy. The School District specifically disclaims any warranty, either express or implied, including, without limitation, the implied warranties of merchantability and fitness for a particular purpose. The burden of determining accuracy, timeliness, merchantability, and fitness for a particular use rests solely on the requestor, and the requestor assumes all risk as to quality and performance. In no event will the School District or its staff be liable for any direct, indirect, incidental, special, consequential, or other damages, including, without limitation, loss of profit, arising out of the use of the data, information, and maps even if the School District has been advised of the possibility of such damages. The requestor acknowledges and accepts the limitations of the data, information, and maps, including, without limitation, the fact that the data, information, and maps are dynamic and are in a constant state of maintenance.

Osceola District Schools
2021/2022 Elementary School
Attendance Zone

Hickory Tree Elementary School

All students enclosed by the boundary beginning at the point of intersection of US Hwy 192, (E. Irlo Bronson Memorial Highway and 13th Street), and Nora Tyson Road, then north and east of Nora Tyson Road to a point just north of Harkley Runyan Road, then east to the intersection of Pine Grove Road and Nova Road, then south down the middle of Pine Grove Road to the intersection of Oak Shore Drive, then south and east of Pine Grove Road to the intersection of Bass Highway, then south down the middle of Pine Grove road to the intersection of US Hwy 192, (E. Irlo Bronson Memorial Highway, then east down the middle of US Hwy 192, (E. Irlo Bronson Memorial Highway), to the Alligator Lake/Lake Lizzie canal, then south along the canal to the northern shoreline of Alligator Lake, then west and south along the shoreline of Alligator Lake, then southwest along the western shoreline of Alligator Lake to the canal, then southwest along the canal to Brick Lake, then southwest along the western shoreline of Brick Lake, then south to a point east of Herbert Smith Road, then west to Lake Gentry, then north and west along the shoreline of Lake Gentry, then southwest along the western shoreline of Lake Gentry to a point just south and east of Sullivan Drive, north and east of Sullivan Drive (not including any homes on Sullivan Drive), then north to the intersection of La Salle Ave. South and Mildred Bass (including all homes with a La Salle Ave. S. address), then north to the intersection of La Salle Ave. and Deer Run Road (including all homes opening on La Salle Ave.), then east along the centerline of Deer Run Road to the Hickory Tree Road, then north along the centerline of Hickory Tree Road (including all homes opening east of Hickory Tree Road) to Alligator Lake Road, then west to a point just north of Packard Ave., then south and west to the intersection of Cypress Drive and LaSalle Ave., (including all homes in Gramercy Farms Development) then north to Nolte Road, then west along Nolte Road to a point east of David Drive (excluding any homes opening on David Drive), then north and just east of Orange Avenue (not including any homes on Orange Avenue) to US Hwy 192, (E. Irlo Bronson Memorial Highway), then east down the middle of US Hwy 192, (E. Irlo Bronson Memorial Highway), to the intersection of Nora Tyson Road and US Hwy 192, (E. Irlo Bronson Memorial Highway).



Document Path: G:\Projects\AnnualRestructuring\Projects\Project11_NewSchoolYearBoundaries\Mkals\SY_2122\ElementaryBoundaries_Porrant2122.mxd

Hickory Tree Elementary Attendance Zone Boundary

Valid only for the 2021/2022 School Year



Planning Services Department
The School District of Osceola County, FL

- Elementary School
- Attendance Zone Boundary
- Highway
- Toll Road
- Major Road
- Residential Street
- Counties

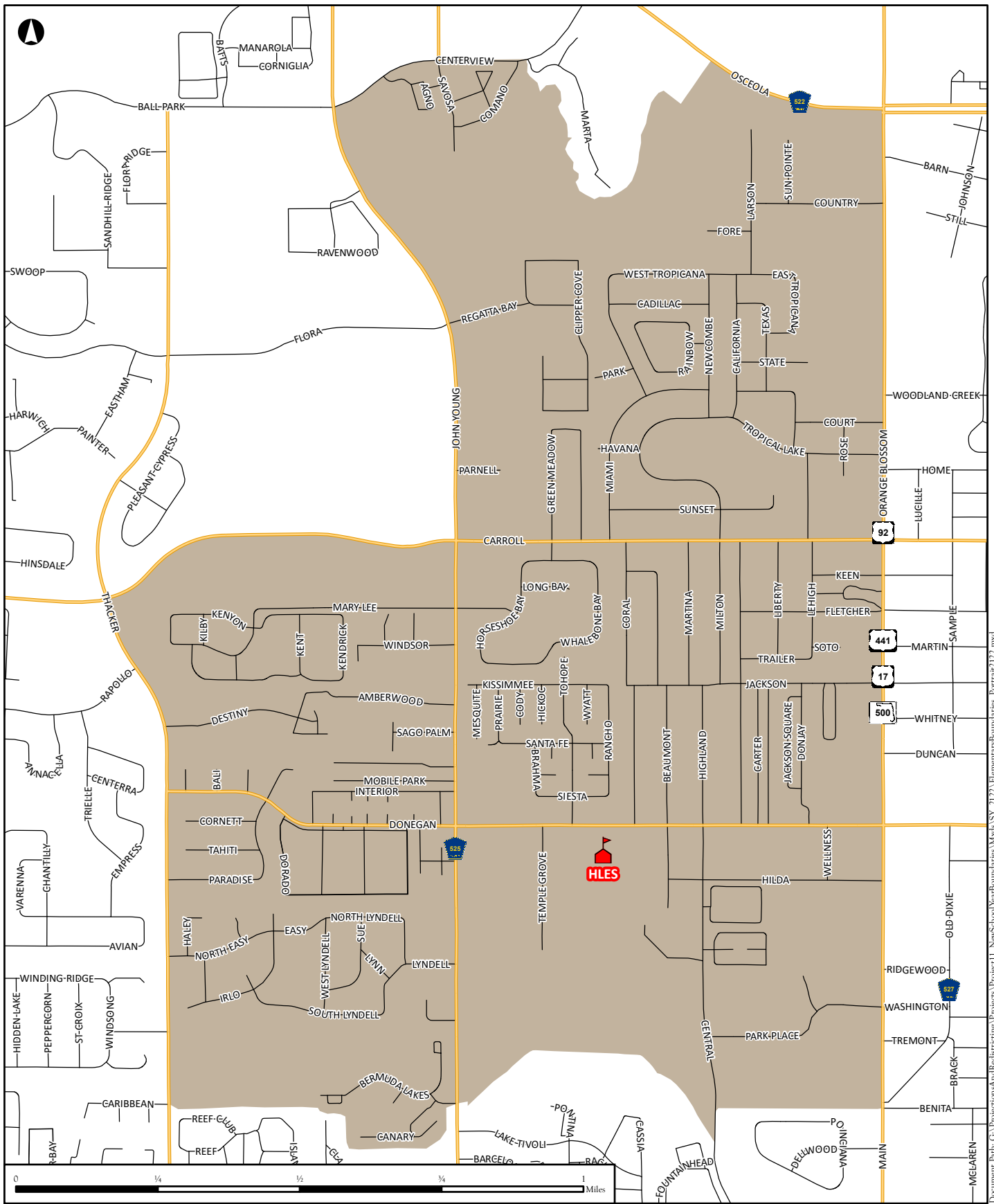
Disclaimer: All data, information, and maps are provided "as is" without any warranty or representation of accuracy, timeliness, or completeness. The School District of Osceola County, Florida (the "School District") cannot accept any responsibility for errors, omissions, or positional accuracy. The School District specifically disclaims any warranty, either express or implied, including, without limitation, the implied warranties of merchantability and fitness for a particular purpose. The burden of determining accuracy, timeliness, merchantability, and fitness for a particular use rests solely on the requestor, and the requestor assumes all risk as to quality and performance. In no event will the School District or its staff be liable for any direct, indirect, incidental, special, consequential, or other damages, including, without limitation, loss of profit, arising out of the use of the data, information, and maps even if the School District has been advised of the possibility of such damages. The requestor acknowledges and accepts the limitations of the data, information, and maps, including, without limitation, the fact that the data, information, and maps are dynamic and are in a constant state of maintenance.

Osceola District Schools

2021/2022 Elementary School Attendance Zone

Highlands Elementary School

All students enclosed by the boundary beginning at the point where US 441, (Orange Blossom Trail), intersects with W. Osceola Parkway, then west down the middle of W. Osceola Parkway to a point just west of the northernmost point of Larson Street, then south and east of all homes opening on Marta Circle, then north and west of all homes opening on Marta Circle to the intersection of Marta Circle and Centerview Boulevard, then west down the middle of Centerview Boulevard to the intersection of Centerview Boulevard and N. John Young Parkway, then south down the middle of N. John Young Parkway to W. Carroll Street, then west down the middle of W. Carroll Street to N. Thacker Avenue, then south down the middle of N. Thacker Avenue to the city ditch, then east following the city ditch to N. Central Avenue, then north down the middle of N. Central Avenue to a point just north of the subdivision called Dellwood Park, then east, but north of all streets in Dellwood Park to US 441, (Orange Blossom Trail), then north down the middle of US 441, (Orange Blossom Trail), to W. Osceola Parkway.










Document Path: G:\Projection\AnnualRestructuring\Projects\Project11_NewSchoolYearBoundaries\Map\SY_2122_ElementaryBoundaries_Presentation1122.mxd

Highlands Elementary Attendance Zone Boundary

Valid only for the 2021/2022 School Year



Planning Services Department
The School District of Osceola County, FL

-  Elementary School
-  Attendance Zone Boundary
-  Highway
-  Toll Road
-  Major Road
-  Residential Street
-  Counties

Disclaimer: All data, information, and maps are provided "as is" without any warranty or representation of accuracy, timeliness, or completeness. The School District of Osceola County, Florida (the "School District") cannot accept any responsibility for errors, omissions, or positional accuracy. The School District specifically disclaims any warranty, either express or implied, including, without limitation, the implied warranties of merchantability and fitness for a particular purpose. The burden of determining accuracy, timeliness, merchantability, and fitness for a particular use rests solely on the requestor, and the requestor assumes all risk as to quality and performance. In no event will the School District or its staff be liable for any direct, indirect, incidental, special, consequential, or other damages, including, without limitation, loss of profit, arising out of the use of the data, information, and maps even if the School District has been advised of the possibility of such damages. The requestor acknowledges and accepts the limitations of the data, information, and maps, including, without limitation, the fact that the data, information, and maps are dynamic and are in a constant state of maintenance.

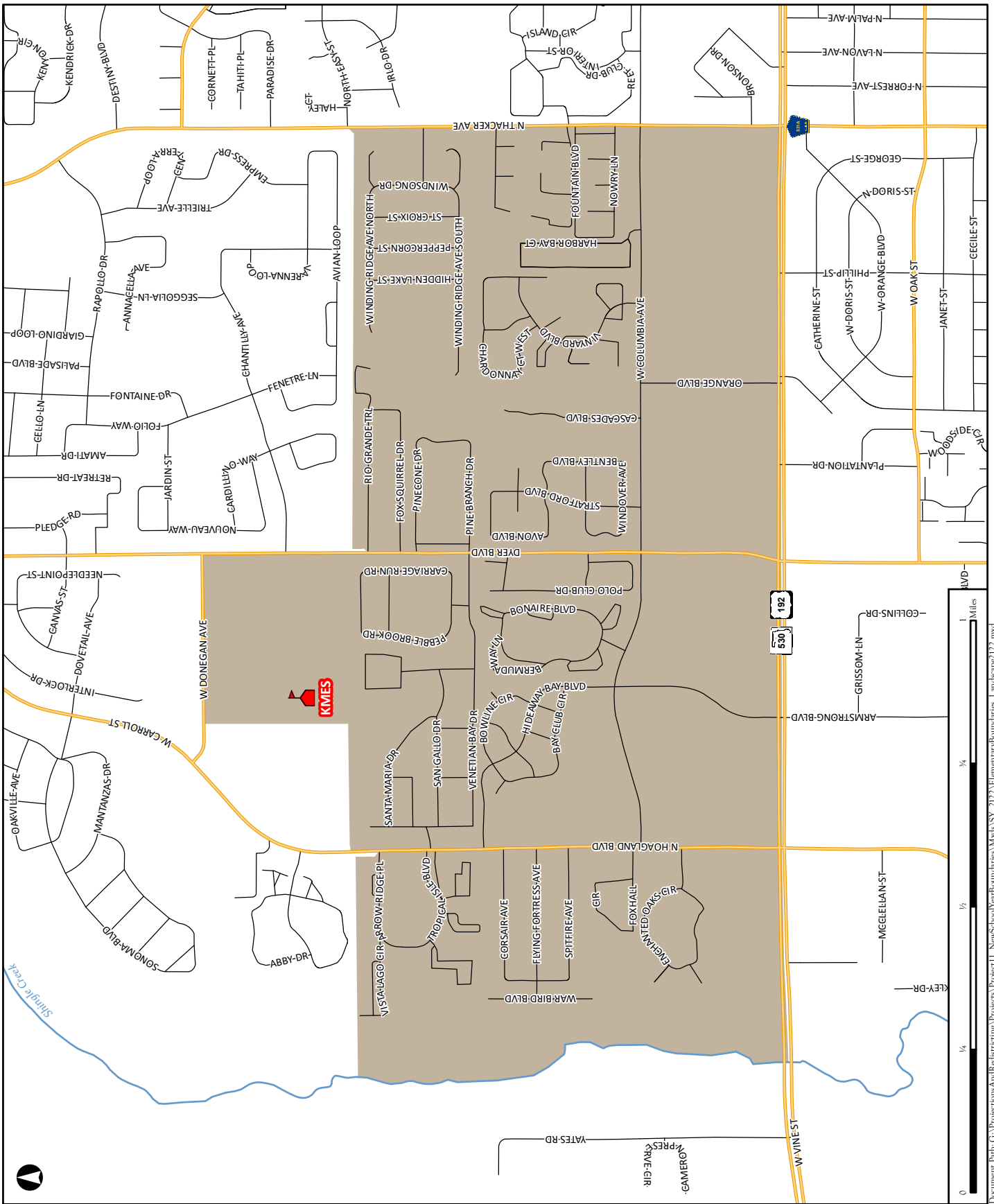
Osceola District Schools
2021/2022 Elementary School
Attendance Zone

Kissimmee Elementary School

All students enclosed by the boundary beginning at the point of intersection of N. Thacker Avenue and N. Easy Street, then west but north of all streets and homes opening on Shadow Bay Boulevard and Rio Grande Trail to the intersection of Rio Grande Trail and Dyer Boulevard, then north down the middle of the road to the intersection of Dyer Boulevard and Donegan Avenue, then west down the middle of Donegan Avenue to the northwest corner of Kissimmee Elementary, then south along Kissimmee Elementary to the southwest corner of Kissimmee Elementary, then due west to a point north of the intersection of N. Hoagland Boulevard and Arrow Ridge Place including all homes and streets opening to Venetian Bay Drive, then west but north of Arrow Ridge Place and south of Wellington Woods Circle to Shingle Creek, then south along Shingle Creek to US Hwy 192 (W. Irlo Bronson Memorial Highway, Vine St.), then east down the middle of US Hwy 192 (W. Irlo Bronson Memorial Highway, Vine St.), to N. Thacker Avenue, then north down the middle of N. Thacker Avenue to W. Carroll Street.

The Dual Language Program is open to any K-5 grade student who resides within the referenced second distinct approved attendance zone boundaries and meets the enrollment criteria.








The second distinct attendance zone boundary is open to all K-5th grade students who desire to submit a “*Choice Application Lottery Placement*” and reside within the approved attendance zone boundaries for Celebration School (K-8), Central Avenue Elementary, Flora Ridge Elementary, Highlands Elementary, Kissimmee Elementary, Pleasant Hill Elementary, and Thacker Avenue Elementary School for International Studies.



**Kissimmee Elementary
Attendance Zone Boundary**

Valid only for the 2021/2022 School Year

Planning Services Department
The School District of Osceola County, FL

-  Elementary School
-  Attendance Zone Boundary
-  Highway
-  Toll Road
-  Major Road
-  Residential Street
-  Counties

Disclaimer: All data, information, and maps are provided "as is" without any warranty or representation of accuracy, timeliness, or completeness. The School District of Osceola County, Florida (the "School District") cannot accept any responsibility for errors, omissions, or positional accuracy. The School District specifically disclaims any warranty, either express or implied, including, without limitation, the implied warranties of merchantability and fitness for a particular purpose. The burden of determining accuracy, timeliness, merchantability, and fitness for a particular use rests solely on the requestor, and the requestor assumes all risks as to quality and performance. In no event will the School District or its staff be liable for any direct, indirect, incidental, special, consequential, or other damages, including, without limitation, loss of profit, arising out of the use of the data, information, and maps even if the School District has been advised of the possibility of such damages. The requestor acknowledges and accepts the limitations of the data, information, and maps, including, without limitation, the fact that the data, information, and maps are dynamic and are in a constant state of maintenance, correction, and update.

Osceola District Schools

2021/2022 Elementary School Attendance Zone

Koa Elementary School

All students enclosed by the boundary beginning at the point of Reedy Creek and Pleasant Hill Road, then north along Reedy Creek to a point just east of KOA Street, then west down the middle of KOA Street to the intersection of Marigold Avenue and KOA Street, then north and east but south of all streets and homes opening on to Maricopa Drive and north of all streets and homes opening on to Hunter Road, to San Remo Road, then crossing over San Remo Road and north of Swan Way and south of Cotulla Drive to Reedy Creek, then north along Reedy Creek to a point just northeast of Del Prado Drive, then west and south of all streets and homes opening on to San Lorenzo Road to Marigold Avenue, then north down the middle of Marigold Avenue to a point just south of San Pedro Court and north of Pisa Lane, then south and west to the intersection of Laurel Avenue and Monterey Road (including Rosaro Court), then northwest and north of all homes on Baldwin Drive and Bayport Drive, then west and south to the intersection of Monterey Road and Elbridge Drive, then west down the middle of Elbridge Drive just west of Elbridge Place, then south but east of all streets and homes opening onto New Castle Road and west of all street and homes opening onto Berkshire Road to KOA Street, then west down the middle of KOA Street to the Polk County line, then south along the Polk County line to the Osceola County line just west of Cypress Parkway, then east down the middle of Cypress Parkway to Pleasant Hill Road, then north down the middle of Pleasant Hill Road to Reedy Creek.

Exception: On March 22, 2016, the School Board approved for the Fountains at San Remo Court to remain at Deerwood Elementary for the 2016/2017 school year. Effective the 2017/2018 school year, the students that reside within the Fountains at San Remo Court will attend Koa Elementary School for grades K-5th.

Amendment 1: On April 4, 2017, the School Board approved an extension for the Fountains at San Remo Court to remain at Deerwood Elementary for the 2017/2018 school year. Effective the 2018/2019 school year, the students that reside within the Fountains at San Remo Court will attend Koa Elementary School for grades K-5th.

Amendment 2: On June 5, 2018, the School Board approved an extension for the Fountains at San Remo Court to remain at Deerwood Elementary for the 2018/2019 school year. Effective the 2019/2020 school year, the students that reside within the Fountains at San Remo Court will attend Koa Elementary School for grades K-5th.

Amendment 3: On June 4, 2019, the School Board approved an extension for the Fountains at San Remo Court to remain at Deerwood Elementary for the 2019/2020 school year. Effective the 2020/2021 school year, the students that reside within the Fountains at San Remo Court will attend Koa Elementary School for grades K-5th.

Amendment 4: On June 16, 2020, the School Board approved an extension for the Fountains at San Remo Court to remain at Deerwood Elementary for the 2020/2021 school year. Effective the 2021/2022 school year, the students that reside within the Fountains at San Remo Court will attend Koa Elementary School for grades K-5th.

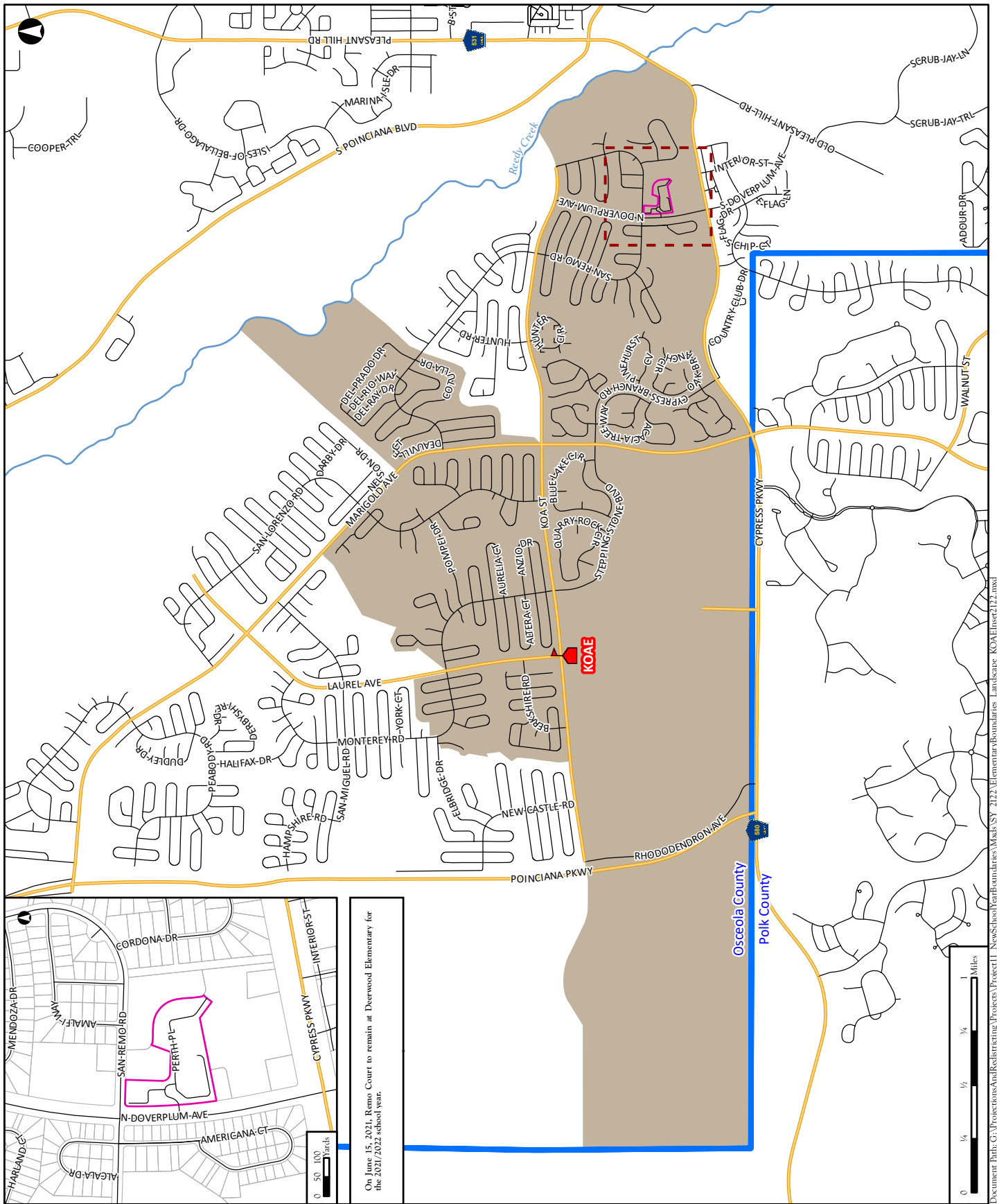
Osceola District Schools

**2021/2022 Elementary School
Attendance Zone**

Koa Elementary School

(Page 2)

Amendment 5: On June 15, 2021, the School Board approved an extension for the Fountains at San Remo Court to remain at Deerwood Elementary for the 2021/2022 school year. Effective the 2022/2023 school year, the students that reside within the Fountains at San Remo Court will attend Koa Elementary School for grades K-5th.



On June 15, 2021, Remo Court to remain at Deerwood Elementary for the 2021/2022 school year.

Koa Elementary Attendance Zone Boundary

Valid only for the 2021/2022 School Year



Planning Services Department
The School District of Osceola County, FL

- Elementary School
- Counties
- Highway
- Toll Road
- Major Road
- Residential Street
- Attendance Zone Boundary
- Parcels
- Administrative Placement Area

Disclaimer: All data, information, and maps are provided "as is" without any warranty or representation of accuracy, timeliness, or completeness. The School District of Osceola County, Florida (the "School District") cannot accept any responsibility for errors, omissions, or positional accuracy. The School District specifically disclaims any warranty, either express or implied, including, without limitation, the implied warranties of merchantability and fitness for a particular purpose. The burden of determining accuracy, timeliness, merchantability, and fitness for a particular use rests solely on the requestor, and the requestor assumes all risk as to quality and performance. In no event will the School District or its staff be liable for any direct, indirect, incidental, special, consequential, or other damages, including, without limitation, loss of profit, arising out of the use of the data, information, and maps even if the School District has been advised of the possibility of such damages. The requestor acknowledges and accepts the limitations of the data, information, and maps, including, without limitation, the fact that the data, information, and maps are dynamic and are in a constant state of maintenance, correction, and update.

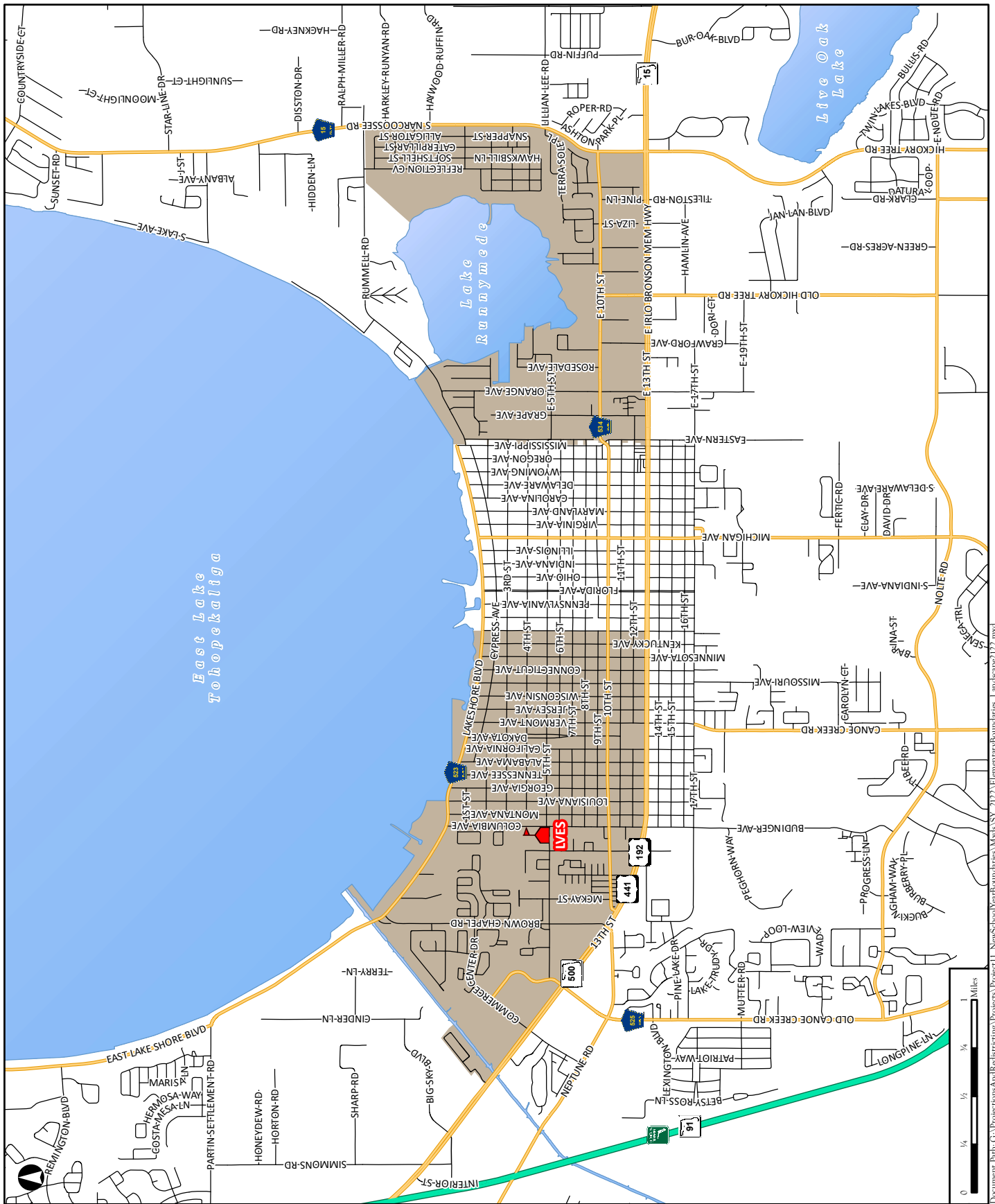
Osceola District Schools
2021/2022 Elementary School
Attendance Zone

Lakeview Elementary School

Lakeview Elementary is divided into two distinct attendance zones.

The first section is all students enclosed by the boundary beginning at the point of intersection of Canal #31 and E. Lakeshore Boulevard, then southwest along Canal #31 to the northeastern most point of St. Cloud Village Apartments, then west to the northwestern most point of St. Cloud Village Apartments, then south to the southwestern most point of St. Cloud Village Apartments, then southeast to the intersection of St. Cloud Village Ct. and US Hwy 192-441, (13th Street), then east down the middle of US Hwy 192-441, (13th Street), to Massachusetts Avenue, then north down the middle of Massachusetts Avenue to East Lake Tohopekaliga, then west along the southwestern shore of East Lake Tohopekaliga to the intersection of Canal #31 and E. Lakeshore Boulevard.

The second section is all students enclosed by the boundary beginning at the point of intersection of S. Narcoossee Road, (CR 15), and Harkley Runyan Road, then north down the middle of S. Narcoossee Road, (CR 15), to the intersection of Rummell Road, then west but south of all streets and homes opening on Rummell Road, to Lake Runnymede Canal and Rummell Road, then northwest along the Lake Runnymede Canal to the eastern shore of East Lake Tohopekaliga, then west along the southern shore of East Lake Tohopekaliga to a point just north of Rummell Road and Eastern Avenue, then south to the intersection of Rummell Road and Eastern Avenue, then south but west of Eastern Avenue, including both sides of Eastern Avenue, to US Hwy 192-441, (E. Irlo Bronson Memorial Highway), then east down the middle of US Hwy 192-441, (E. Irlo Bronson Memorial Highway) to S. Narcoossee Road, (CR 15), then north down the middle of S. Narcoossee Road, (CR 15) to the intersection of S. Narcoossee Road, (SR15) and Harkley Runyan Road.










Document Path: G:\Projection\Map\Restoring Projects\Project11_NewschoolYear\Boundaries\Mxds\SY_2122\Elementary\Boundaries_Lakeview2122.mxd

Lakeview Elementary Attendance Zone Boundary

Valid only for the 2021/2022 School Year



Planning Services Department
The School District of Osceola County, FL

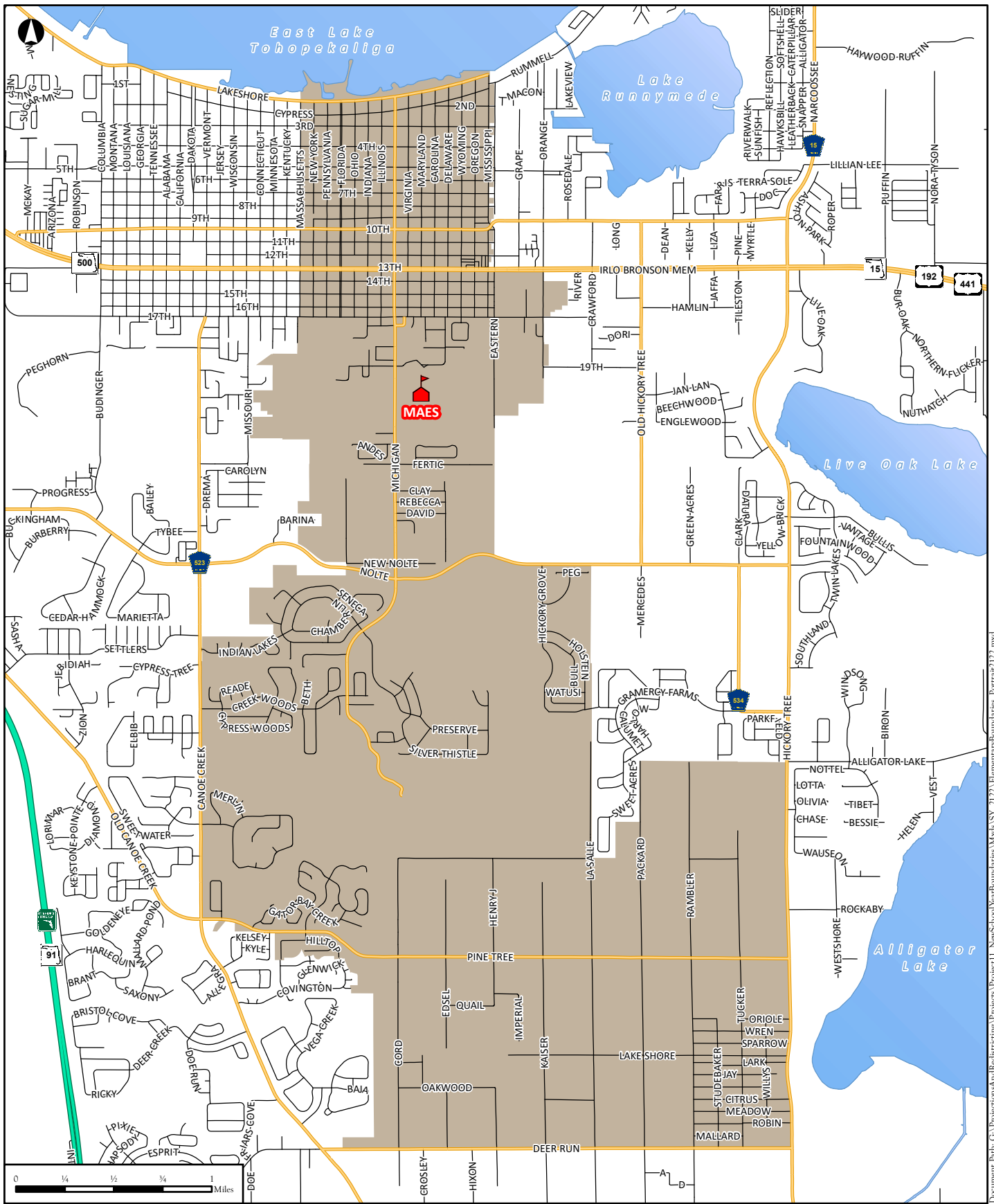
-  Elementary School
-  Highway
-  Toll Road
-  Major Road
-  Residential Street
-  Attendance Zone Boundary
-  Counties

Disclaimer: All data, information, and maps are provided "as is" without any warranty or representation of accuracy, timeliness, or completeness. The School District of Osceola County, Florida (the "School District") cannot accept any responsibility for errors, omissions, or positional accuracy. The School District specifically disclaims any warranty, either express or implied, including, without limitation, the implied warranties of merchantability and fitness for a particular purpose. The burden of determining accuracy, timeliness, merchantability, and fitness for a particular use rests solely on the requestor, and the requestor assumes all risk as to quality and performance. In no event will the School District or its staff be liable for any direct, indirect, incidental, special, consequential, or other damages, including, without limitation, loss of profit, arising out of the use of the data, information, and maps even if the School District has been advised of the possibility of such damages. The requestor acknowledges and accepts the limitations of the data, information, and maps, including, without limitation, the fact that the data, information, and maps are dynamic and are in a constant state of maintenance, correction, and update.

Osceola District Schools
2021/2022 Elementary School
Attendance Zone

Michigan Avenue Elementary School

All students enclosed by the boundary beginning at the point where Mississippi Avenue intersects with US Hwy 192-441, (13th St., E. Irlo Bronson Memorial Highway), then north but east of Mississippi Avenue (including both sides of Mississippi Avenue) to East Lake Tohopekaliga, then west along the southern shore of East Lake Tohopekaliga to a point just north of Massachusetts Avenue, then south down the middle of Massachusetts Avenue to 17th street, then south crossing 17th street, but west of all streets and homes opening on Michigan Avenue and east of all homes opening on Canoe Creek Road, to the St. Cloud Canal, then southwest along the canal to a point just east of Canoe Creek Road, then south along Canoe Creek Road (including all homes east of Canoe Creek Road) to the intersection of Canoe Creek Road and Pine tree Road, then east (including all homes opening on Pine Tree Road, but excluding homes in the Cross Creek Subdivision) to a point west of Cord Ave., then south along Cord Ave. (including both sides of Cord Ave.) to Deer Run Road, then east along Deer Run Road (including all homes opening to the north of Deer Run Rad0 to Hickory Tree Road, then north along Hickory Tree Road (including all the homes with openings to the west of Hickory Tree Road) to the intersection of Alligator Lake Road, then east along to a point just north of Packard Ave, then south and east to the intersection of Cypress Drive and LaSalle Ave. (not including any homes with the Gramercy Farms development), then north to Nolte Road, then west along Nolte Road to a point east of Delaware Ave, then north to Orange Avenue, then north but east along Orange Avenue (including both sides of Orange Avenue and excluding all of Crawford Street and River Street) to US Hwy 192-441, (E. Irlo Bronson Memorial Highway), then west down the middle of US Hwy 192-441, (E. Irlo Bronson Memorial Highway) to Mississippi Avenue.










Document Path: G:\Projections\AnnualRestricting\Projects\Project11_NewSchoolYearBoundaries\Mkals\SY_2122\ElementaryBoundaries_Portrait2122.mxd

Michigan Avenue Elementary Attendance Zone Boundary

Valid only for the 2021/2022 School Year



Planning Services Department
The School District of Osceola County, FL

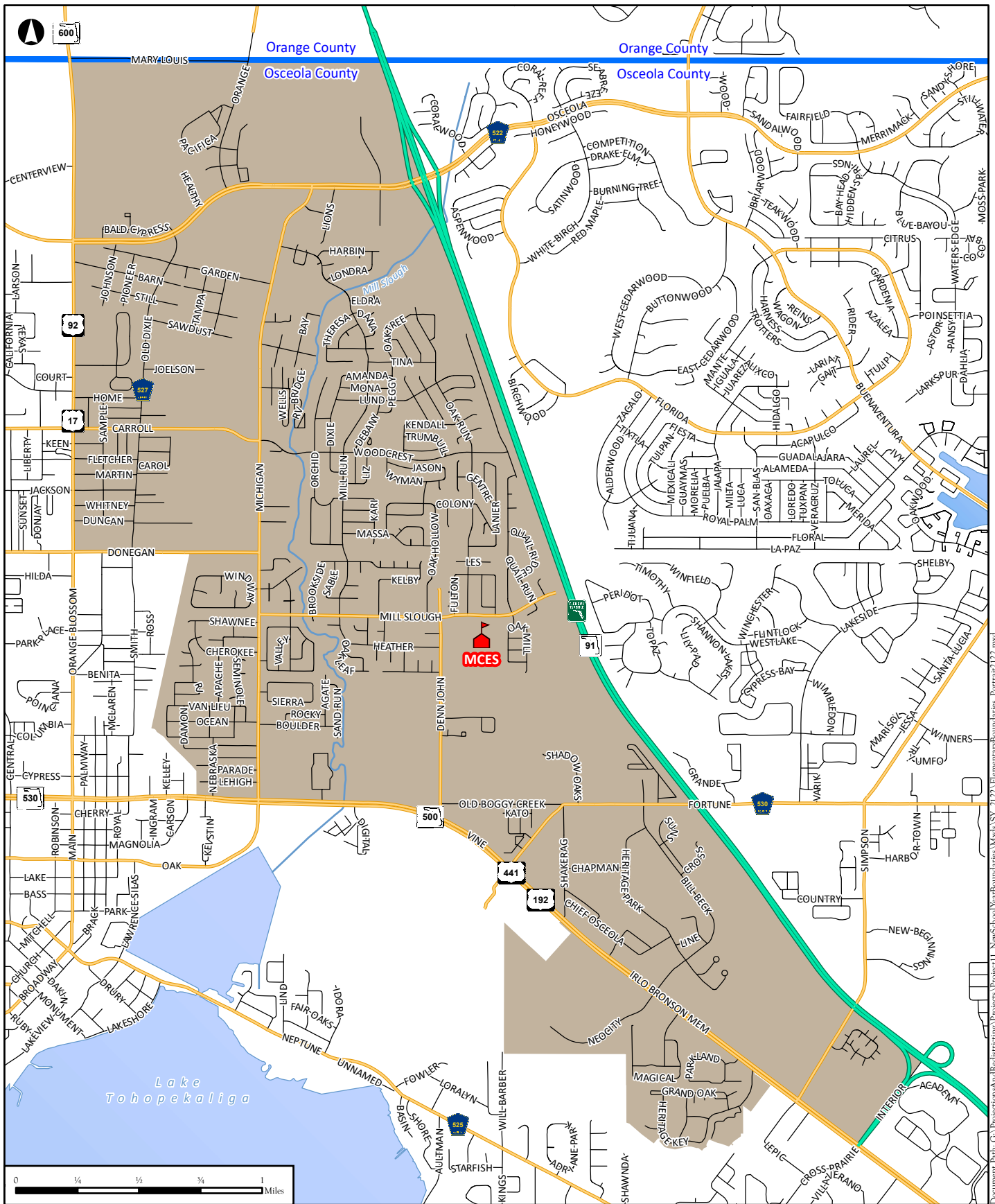
-  Elementary School
-  Attendance Zone Boundary
-  Highway
-  Toll Road
-  Major Road
-  Residential Street
-  Counties

Disclaimer: All data, information, and maps are provided "as is" without any warranty or representation of accuracy, timeliness, or completeness. The School District of Osceola County, Florida (the "School District") cannot accept any responsibility for errors, omissions, or positional accuracy. The School District specifically disclaims any warranty, either express or implied, including, without limitation, the implied warranties of merchantability and fitness for a particular purpose. The burden of determining accuracy, timeliness, merchantability, and fitness for a particular use rests solely on the requestor, and the requestor assumes all risk as to quality and performance. In no event will the School District or its staff be liable for any direct, indirect, incidental, special, consequential, or other damages, including, without limitation, loss of profit, arising out of the use of the data, information, and maps even if the School District has been advised of the possibility of such damages. The requestor acknowledges and accepts the limitations of the data, information, and maps, including, without limitation, the fact that the data, information, and maps are dynamic and are in a constant state of maintenance.

Osceola District Schools
2021/2022 Elementary School
Attendance Zone

Mill Creek Elementary School

All students enclosed by the boundary beginning at the point where the Florida Turnpike intersects the Orange County line, then traveling south down the middle of the Florida Turnpike to Shady Lane, south down Shady Lane to US Hwy 192, (E. Irlo Bronson Memorial Highway), then west down the middle of US Hwy 192, (E. Irlo Bronson Memorial Highway), to Heritage Key Boulevard, then south and west along the borders of Heritage Key and Magic Landings, and north of all streets and homes opening on to Neptune Road, (including all streets and homes in Heritage Key and Magic Landings) to a point south of Shakerag Road, then north to the intersection of US Hwy 192, (E. Irlo Bronson Memorial Highway), and Shakerag Road, then west down the middle of US Hwy 192, (E. Irlo Bronson Memorial Highway, E. Vine Street) to the city ditch, then north along the city ditch to the point where it intersects with the CSX Railroad tracks, then north down the middle of the CSX Railroad tracks to E. Donegan Avenue, then west down the middle of E. Donegan Avenue to US 441, (N. Orange Blossom Trail), then north down the middle of US 441, (N. Orange Blossom Trail), to the intersection of US 441, (N. Orange Blossom Trail) and the Orange County line.









Mill Creek Elementary Attendance Zone Boundary

Valid only for the 2021/2022 School Year



Planning Services Department
The School District of Osceola County, FL

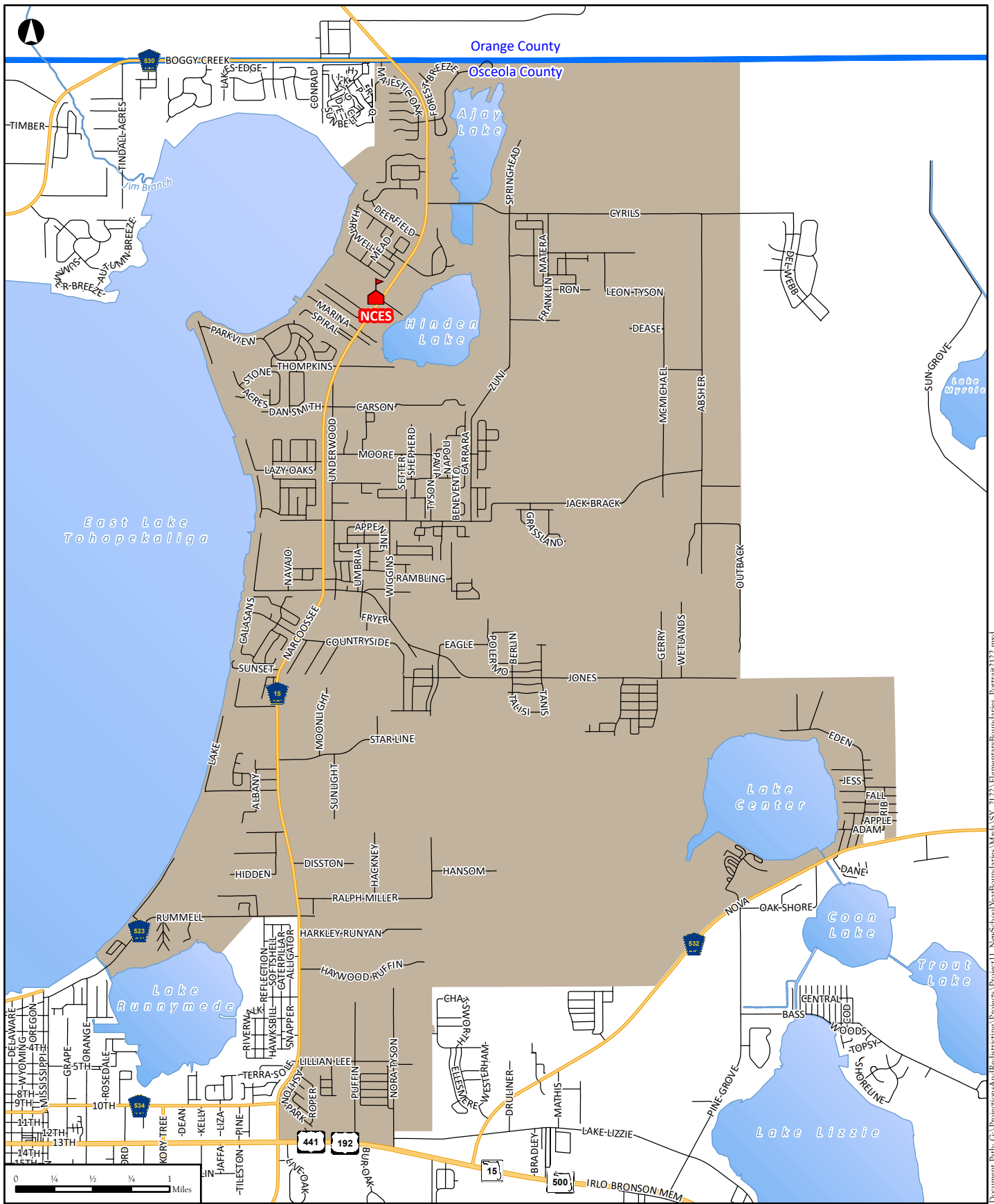
-  Elementary School
-  Attendance Zone Boundary
-  Highway
-  Toll Road
-  Major Road
-  Residential Street

Disclaimer: All data, information, and maps are provided "as is" without any warranty or representation of accuracy, timeliness, or completeness. The School District of Osceola County, Florida (the "School District") cannot accept any responsibility for errors, omissions, or positional accuracy. The School District specifically disclaims any warranty, either express or implied, including, without limitation, the implied warranties of merchantability and fitness for a particular purpose. The burden of determining accuracy, timeliness, merchantability, and fitness for a particular use rests solely on the requestor, and the requestor assumes all risk as to quality and performance. In no event will the School District or its staff be liable for any direct, indirect, incidental, special, consequential, or other damages, including, without limitation, loss of profit, arising out of the use of the data, information, and maps even if the School District has been advised of the possibility of such damages. The requestor acknowledges and accepts the limitations of the data, information, and maps, including, without limitation, the fact that the data, information, and maps are dynamic and are in a constant state of maintenance.

Osceola District Schools
2021/2022 Elementary School
Attendance Zone

Narcoossee Elementary School

All students enclosed by the boundary beginning at CR 15, (Narcoossee Road), and Boggy Creek Road, (Osceola/Orange County line), then south and west of all homes and roads that access CR 15, (Narcoossee Road), including Majestic Oak Drive, but east of all homes and roads that access Boggy Creek Road, to the northeast side of East Lake Tohopekaliga, then south along the eastern side of East Lake Tohopekaliga to the canal that connects East Lake Tohopekaliga to Runnymede Lake, then southeast along the canal to Runnymede Lake, then around the north side of Runnymede Lake to a point south of all roads that exit on Rummell Road, then east, but south of all roads that exit on Rummell Road to the intersection of Rummell Road and Reflection Cove, then east and south of all roads that exit on Rummell Road to CR 15, (Narcoossee Road), then south down the middle of CR 15, (Narcoossee Road), to US Hwy 192, (E. Irlo Bronson Memorial Highway), then east down the middle of US Hwy 192, (E. Irlo Bronson Memorial Highway) to the intersection of US Hwy 192, (E. Irlo Bronson Memorial Highway), and Nora Tyson Road, the north and east of Nora Tyson Road to a point just east of Harkley Runyan Road, then east to the intersection of Pine Grove Road and CR 532 (Nova Road), then east down the middle of CR 532, (Nova Road), to the intersection of CR 532, (Nova Road) and Eden Drive, then north but east of all streets and homes opening on Eden Drive to a point just north of Eden Drive, then north but east of all streets and homes opening on CR 15, (Narcoossee Road), and west of all streets and homes opening on Sun Grove Lane to the Osceola/Orange County line, then west along the Osceola/Orange County line to CR 15, (Narcoossee Road), and Boggy Creek Road.



**Narcoossee Elementary
Attendance Zone Boundary**

Valid only for the 2021/2022 School Year

Planning Services Department
The School District of Osceola County, FL

- Elementary School
- Attendance Zone Boundary
- Highway
- Toll Road
- Major Road
- Residential Street
- Counties

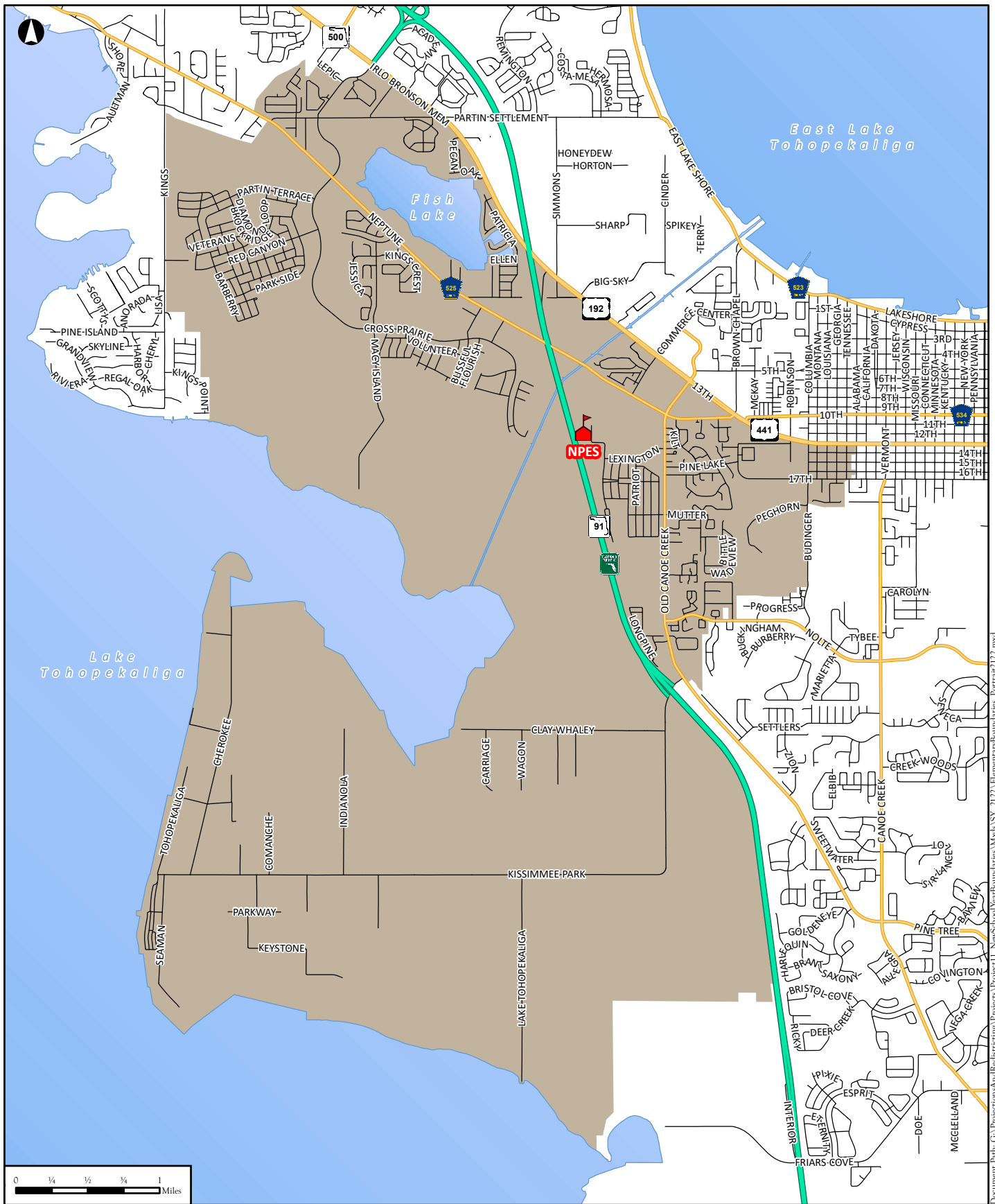
Disclaimer: All data, information, and maps are provided "as is" without any warranty or representation of accuracy, timeliness, or completeness. The School District of Osceola County, Florida (the "School District") cannot accept any responsibility for errors, omissions, or positional accuracy. The School District specifically disclaims any warranty, either express or implied, including, without limitation, the implied warranties of merchantability and fitness for a particular purpose. The burden of determining accuracy, timeliness, merchantability, and fitness for a particular use rests solely on the requestor, and the requestor assumes all risk as to quality and performance. In no event will the School District or its staff be liable for any direct, indirect, incidental, special, consequential, or other damages, including, without limitation, loss of profit, arising out of the use of the data, information, and maps even if the School District has been advised of the possibility of such damages. The requestor acknowledges and accepts the limitations of the data, information, and maps, including, without limitation, the fact that the data, information, and maps are dynamic and are in a constant state of maintenance.

Osceola District Schools

2021/2022 Elementary School Attendance Zone

Neptune Elementary

All students enclosed by the boundary beginning at the point of intersection of Alabama Avenue and 13th Street (US Hwy 192-441), then west down the middle of 13th Street (US Hwy 192-441), to Shady Lane, then south and west of Shady Lane to the intersection of Shady Lane and Lepic Lane, then west and south of Lepic Lane to a point just southwest of Lepic Lane, then south and west and west of all homes in the Neptune Pointe subdivision to Neptune Road, then east and north of Neptune Road to the intersection of Neptune Road and Partin Settlement Road, then south and crossing over Neptune Road to the Partin Canal, then northwest along the Partin Canal to Kings Highway, then south but east of Kings Highway (excluding both sides of Kings Highway) to a point southeast of all homes in the Kings Point subdivision, then traveling south to Lake Tohopekaliga, then southeast around the shore of Lake Tohopekaliga to a point just northeast of Friar's Cove, then northeast to the St. Cloud Canal, then northeast along the St. Cloud Canal to the Florida Turnpike, then northwest along the Florida Turnpike to Kissimmee Park Road, then northeast and east of Sawyer Estates and west of Cypress Point Circle to the intersection of Cypress Point Circle and W. New Nolte Road, then east but north of W. New Nolte Road to a point just east of Pine Chase Circle, then northeast (excluding all homes opening on W. New Nolte Road) to the intersection of the proposed Budinger Avenue extension and W. New Nolte Road, then north along the proposed Budinger Avenue extension to the southern most tip of the existing Budinger Avenue, then south and east of all homes opening on 17th Avenue, to the intersection of 17th Avenue and Tennessee Avenue, then northeast to Alabama Avenue and 16th Street and north to 13th Street (US Hwy 192-441) excluding homes along Alabama Avenue.



**Neptune Elementary
Attendance Zone Boundary**

Valid only for the 2021/2022 School Year

Planning Services Department
The School District of Osceola County, FL

Elementary School	Attendance Zone Boundary
Highway	Counties
Toll Road	
Major Road	
Residential Street	

Disclaimer: All data, information, and maps are provided "as is" without any warranty or representation of accuracy, timeliness, or completeness. The School District of Osceola County, Florida (the "School District") cannot accept any responsibility for errors, omissions, or positional accuracy. The School District specifically disclaims any warranty, either express or implied, including, without limitation, the implied warranties of merchantability and fitness for a particular purpose. The burden of determining accuracy, timeliness, merchantability, and fitness for a particular use rests solely on the requestor, and the requestor assumes all risk as to quality and performance. In no event will the School District or its staff be liable for any direct, indirect, incidental, special, consequential, or other damages, including, without limitation, loss of profit, arising out of the use of the data, information, and maps even if the School District has been advised of the possibility of such damages. The requestor acknowledges and accepts the limitations of the data, information, and maps, including, without limitation, the fact that the data, information, and maps are dynamic and are in a constant state of maintenance.

Osceola District Schools

2021/2022 Elementary School Attendance Zone

Partin Settlement Elementary

All students enclosed by the boundary beginning at the intersection of Boggy Creek Road, Simpson Road and Fortune Road, then west along Boggy Creek Road to the Florida Turnpike, then south down the middle of the Florida Turnpike to Shady Lane, south along Shady Lane to US Hwy 192, (E. Irlo Bronson Memorial Highway), then west down the middle of US Hwy 192, (E. Irlo Bronson Memorial Highway), to Heritage Key Boulevard, then south and west along the borders of Heritage Key and Magic Landings, and north of all streets and homes opening on to Neptune Road, (excluding all streets and homes in Heritage Key and Magic Landing), to a point south of Shakerag Road, then north to the intersection of US Hwy 192, (E. Irlo Bronson Memorial Highway), and Shakerag Road, then west down the middle of US Hwy 92, (E. Irlo Bronson Memorial Hwy), to the point where Mill Slough crosses US Hwy 192, (E. Irlo Bronson Memorial Hwy), then southwest along Mill Slough to the point where it enters Lake Tohopekaliga, then southeast along the northern shore of Lake Tohopekaliga, then south along the eastern shore of Lake Tohopekaliga crossing under Neptune Road, then southeast along the eastern shore of Lake Tohopekaliga to a point southeast of all homes opening on Kings Highway, then northeast along Kings Highway, (including both sides of Kings Highway), to the Partin Canal, then east along the Partin Canal to a point just east of the southernmost point of Spring Meadows Ct., then northeast to the intersection of Neptune Road and Partin Settlement Road, (including all homes and roads which access Spring Meadow Ct.), then crossing over Neptune Road, then west and north of Neptune Road to a point just southwest of the Neptune Pointe subdivision, then north and east (but west of all streets and homes in the Neptune Pointe subdivision) to a point just southwest of Lepic Lane, then east and south of Lepic Lane to the intersection of Lepic Lane and Shady Lane, then north down the middle of Shady Lane to the intersection of Shady Lane and US Hwy 192-441, (E. Irlo Bronson Memorial Hwy), then east down the middle of US Hwy 192-441, (E. Irlo Bronson Memorial Hwy), to St. Cloud Village Ct., then north but west of the St. Cloud Village Apartments to the northwestern most point of St. Cloud Village Apartments, then east to Canal #31, then northeast along the west side of Canal #31 to East Lake Tohopekaliga, then northwest along the western shore of East Lake Tohopekaliga to a point just north and east of the Kissimmee Bay Development, then west to the northwestern most point of the Kissimmee Bay Development, then south and east of all homes and roads that access Boggy Creek Road, and north and west of all homes and roads that access Fortune Road to the intersection of Boggy Creek Road, Simpson Road, and Fortune Road.



Partin Settlement Elementary Attendance Zone Boundary

Valid only for the 2021/2022 School Year



Planning Services Department
The School District of Osceola County, FL

- Elementary School
- Attendance Zone Boundary
- Highway
- Toll Road
- Major Road
- Residential Street
- Counties

Disclaimer: All data, information, and maps are provided "as is" without any warranty or representation of accuracy, timeliness, or completeness. The School District of Osceola County, Florida (the "School District") cannot accept any responsibility for errors, omissions, or positional accuracy. The School District specifically disclaims any warranty, either express or implied, including, without limitation, the implied warranties of merchantability and fitness for a particular purpose. The burden of determining accuracy, timeliness, merchantability, and fitness for a particular use rests solely on the requestor, and the requestor assumes all risk as to quality and performance. In no event will the School District or its staff be liable for any direct, indirect, incidental, special, consequential, or other damages, including, without limitation, loss of profit, arising out of the use of the data, information, and maps even if the School District has been advised of the possibility of such damages. The requestor acknowledges and accepts the limitations of the data, information, and maps, including, without limitation, the fact that the data, information, and maps are dynamic and are in a constant state of maintenance, correction, and update.

Osceola District Schools

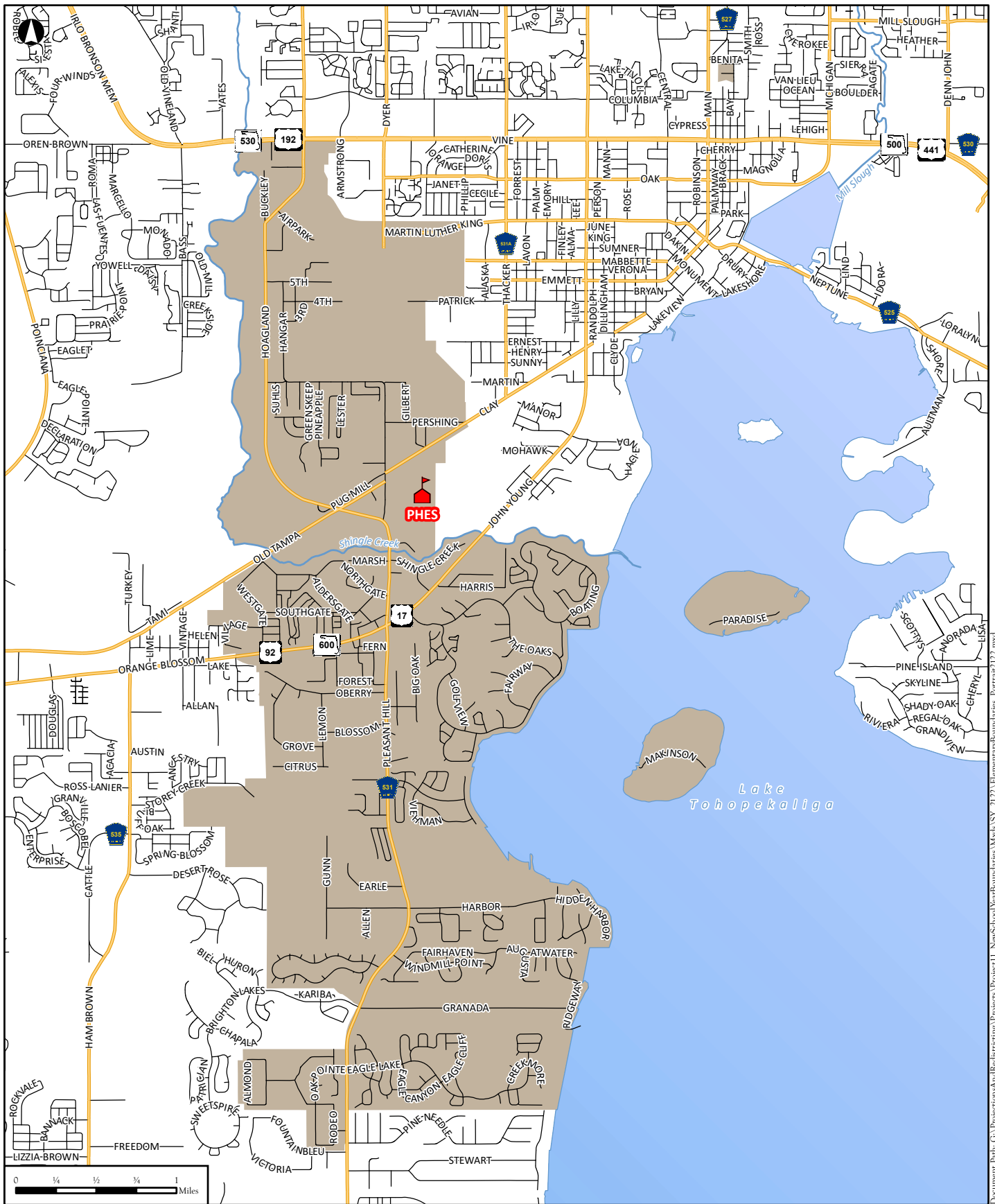
2021/2022 Elementary School Attendance Zone

Pleasant Hill Elementary School

The Pleasant Hill Elementary School attendance zone is comprised of two distinct areas.

The first zone is located in the McLaren Circle area in Kissimmee. This high-density area is divided between Central Avenue Elementary School and Pleasant Hill Elementary School. Students residing in the apartments on the west side of McLaren Circle, (even numbered addresses), attend Pleasant Hill Elementary School and students residing on the east side of McLaren Circle, (odd numbered addresses), attend Central Avenue Elementary School. The original subdivision had the even numbered apartments on the west side of McLaren Circle.

The second zone is enclosed by the boundary beginning at the intersection of Shingle Creek and US Hwy 192 (Vine Street), then south along Shingle Creek to Old Tampa Highway, then west and south along Old Tampa Highway to a point just north and west of the Good Samaritan Village, then south and to the west of Good Samaritan Village to US Hwy 17-92, (S. John Young Parkway) crossing US Hwy 17-92 (S. John Young Parkway), at Orange Vista Boulevard, then southeast from the intersection of Orange Vista Boulevard and US Hwy 17-92, (S. John Young Parkway), between all streets and homes opening on Ham Brown Road and all streets and homes opening on US Hwy 17-92, (S. John Young Parkway) to a point west of all streets and homes opening on Pleasant Hill Road and east of all streets and homes opening on Ham Brown Road, then south to a point just north and west of the Brighton Lakes Development, then east, but north of all streets and homes opening in the Brighton Lakes Development and south of all streets and homes opening in the Pineridge Estates Development, to the intersection of Brighton Lakes Boulevard and Pleasant Hill Road, then south and west of Pleasant Hill Road to a point just north of the northeastern most point of the Oak Pointe Development, then west to a point just south of the northwestern most point of the Oak Pointe Development, then south to a point just north of the northwestern most point of the Fountainbleu Development, then east but north of the Fountainbleu Development to the intersection of Fountainbleu Boulevard and Pleasant Hill Road, then north down the middle of Pleasant Hill Road to the intersection of Pleasant Hill Road and Granada Boulevard, then east and south of all streets and homes opening on Granada Boulevard to the shore of Lake Tohopekaliga, then north along the western shore of Lake Tohopekaliga, but including Paradise Island and Makinson Island, to Shingle Creek, then west along Shingle Creek to US Hwy 17-92, (S. John Young Parkway), then north crossing US Hwy 17-92, (S. John Young Parkway) but west of all streets and homes opening on US Hwy 17-92, (S. John Young Parkway), and east of all streets and homes opening on Pleasant Hill Road to the intersection of Clay Street and Pershing Street, then north northwest through the Kissimmee Airport to the southernmost end of Armstrong Boulevard, excluding both sides of Armstrong Boulevard, then north along Armstrong Boulevard to US Hwy 192 (Vine Street), then west down the middle of US Hwy 192, (Vine Street), to Shingle Creek.










Pleasant Hill Elementary Attendance Zone Boundary

Valid only for the 2021/2022 School Year



Planning Services Department
The School District of Osceola County, FL

-  Elementary School
-  Attendance Zone Boundary
-  Highway
-  Toll Road
-  Major Road
-  Residential Street
-  Counties

Disclaimer: All data, information, and maps are provided "as is" without any warranty or representation of accuracy, timeliness, or completeness. The School District of Osceola County, Florida (the "School District") cannot accept any responsibility for errors, omissions, or positional accuracy. The School District specifically disclaims any warranty, either express or implied, including, without limitation, the implied warranties of merchantability and fitness for a particular purpose. The burden of determining accuracy, timeliness, merchantability, and fitness for a particular use rests solely on the requestor, and the requestor assumes all risk as to quality and performance. In no event will the School District or its staff be liable for any direct, indirect, incidental, special, consequential, or other damages, including, without limitation, loss of profit, arising out of the use of the data, information, and maps even if the School District has been advised of the possibility of such damages. The requestor acknowledges and accepts the limitations of the data, information, and maps, including, without limitation, the fact that the data, information, and maps are dynamic and are in a constant state of maintenance.

Osceola District Schools

2021/2022 Elementary School Attendance Zone

Poinciana Academy of Fine Arts

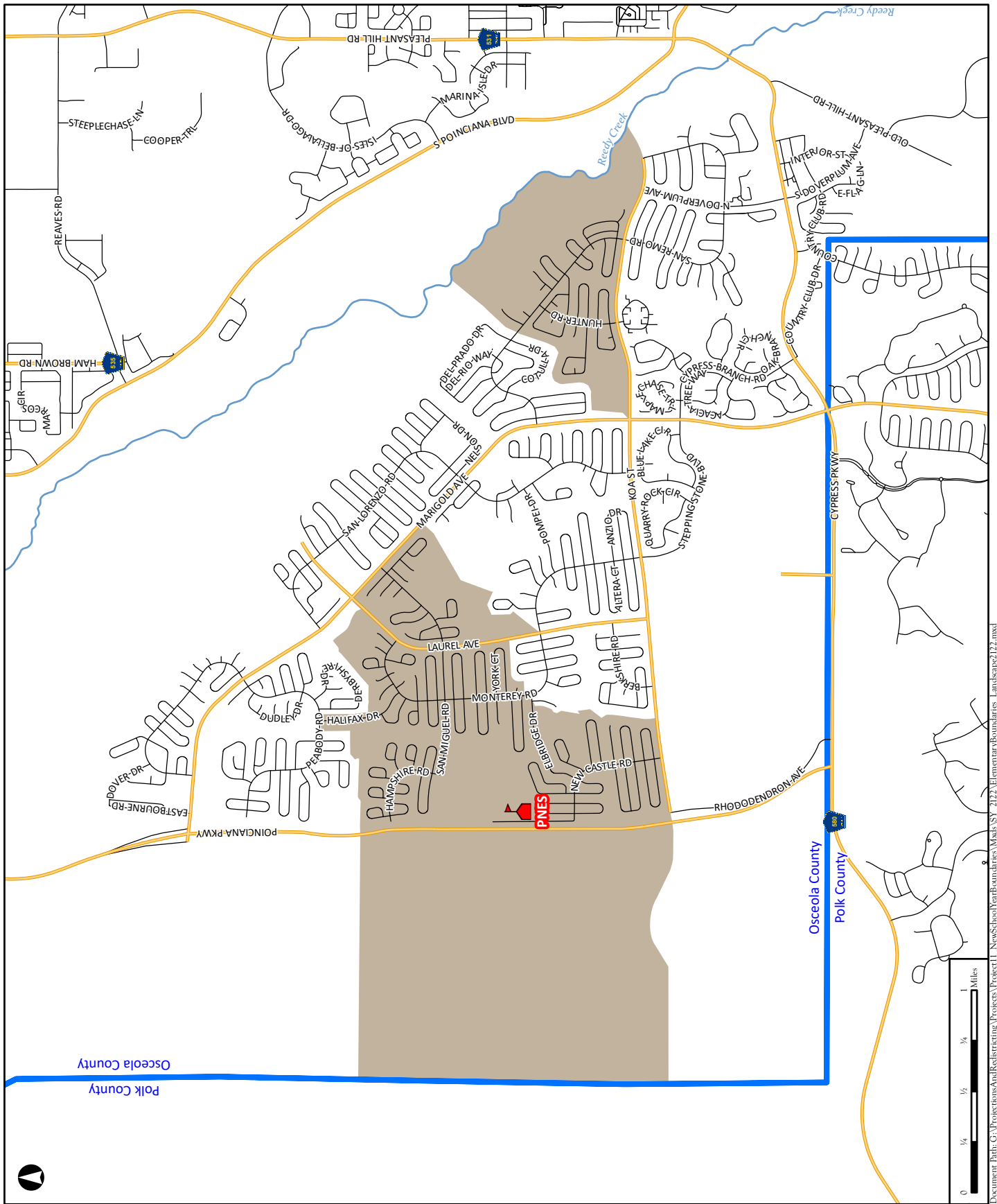
Poinciana Elementary is divided into two distinct attendance zones.

The first section is all students enclosed by the beginning of the intersection at Marigold Avenue and Laurel Avenue then west and south of all homes and streets accessing Peabody Road to the intersection of Peabody Road and Halifax Drive (including all homes on Halifax Dr), then west and south of all street and homes accessing Peabody Road and north of all homes and streets accessing Hampshire Road, to the Polk County line, then south along the Polk County line to a point west of KOA Street, then east down the middle of KOA Street to a point east of all streets and homes opening on to New Castle Road and west of all streets and homes opening on to Berkshire Road, then north to Elbridge Drive west of Elbridge Place, then east down the middle of Elbridge Drive to the intersection of Monterey Road, crossing over Monterey Road and south of all streets and homes on York Court and north of all streets and homes on Bayport Drive and Baldwin Drive to a point just west of Laurel Avenue, then south to the intersection of Monterey Drive and Laurel Avenue, then north and west to Marigold Avenue, keeping south of all homes and streets opening on to San Miguel Road, then north down the middle of Marigold Avenue to the intersection of Marigold Avenue and Laurel Avenue.

The second section is all students enclosed by the boundary beginning at the intersection of Marigold Avenue and KOA Street, then east down the middle of KOA Street to Reedy Creek, then north along Reedy Creek to a point just north and east of Swan Way, then west and north of all streets and homes on Swan Way and south of all streets and homes on Cotulla Drive to San Remo Road, then crossing over San Remo Road and north of all streets and homes on Mesilla Drive and south of all streets and homes on Cotulla Drive, then west and north of all streets and homes opening on Hunter Road and south of all streets and homes opening on to Maricopa Drive, then south to the intersection of Marigold Avenue and KOA Street.

The Fine Arts Program is open to any K-5 grade student who resides within the referenced third distinct approved attendance zone boundaries and meets the enrollment criteria.

The third distinct attendance zone boundary is open to all K-5th grade students who desire to submit a “*Choice Application Lottery Placement*” and reside within the approved attendance zone boundaries for Bellalago Academy, Chestnut Elementary School for Science and Engineering, Deerwood Elementary, Koa Elementary, Pleasant Hill Elementary, Poinciana Academy for Fine Arts, Reedy Creek Elementary, and Sunrise Elementary schools.










**Poinciana Academy of Fine Arts
Attendance Zone Boundary**

Valid only for the 2021/2022 School Year



Planning Services Department
The School District of Osceola County, FL

-  Elementary School
-  Attendance Zone Boundary
-  Highway
-  Toll Road
-  Major Road
-  Residential Street
-  Counties

Disclaimer: All data, information, and maps are provided "as is" without any warranty or representation of accuracy, timeliness, or completeness. The School District of Osceola County, Florida (the "School District") cannot accept any responsibility for errors, omissions, or positional accuracy. The School District specifically disclaims any warranty, either express or implied, including, without limitation, the implied warranties of merchantability and fitness for a particular purpose. The burden of determining accuracy, timeliness, merchantability, and fitness for a particular use rests solely on the requestor, and the requestor assumes all risk as to quality and performance. In no event will the School District or its staff be liable for any direct, indirect, special, consequential, or other damages, including, without limitation, loss of profit, arising out of the use of the data, information, and maps even if the School District has been advised of the possibility of such damages. The requestor acknowledges and accepts the limitations of the data, information, and maps, including, without limitation, the fact that the data, information, and maps are dynamic and are in a constant state of maintenance, correction, and update.

Osceola District Schools

2021/2022 Elementary School Attendance Zone

Reedy Creek Elementary

The Reedy Creek Elementary attendance zone boundary is comprised of two distinct areas:

The first area is all students enclosed by the boundary beginning at the intersection of S. Poinciana Boulevard and US Hwy 17-92, (S. Orange Blossom Trail), then continuing southeast from the intersection of S. Poinciana Boulevard and US Hwy 17-92, (S. Orange Blossom Trail) between all streets and homes opening on S. Poinciana Boulevard and all streets and homes opening on US Hwy 17-92, (S. Orange Blossom Trail), to a point west of all streets and homes opening on Ham Brown Road and east of all streets and homes opening on S. Poinciana Boulevard, then south and west to the intersection of S. Poinciana Boulevard and Mercantile Drive, then south and east of all streets and homes opening on S. Poinciana Boulevard and west of all streets and homes opening on Ham Brown Road, then south to the intersection of S. Poinciana Boulevard and Lizzia Brown Road, then south of Lizzia Brown Road and east to the intersection of Lizzia Brown Road and Ham Brown Road but north of the Crestone Development, then south but east of the Crestone Development and west of Ham Brown Road, continuing south and west of Mac Overstreet Road, then south and east to the intersection of Reeves Road and S. Poinciana Boulevard, then east to a point just south of Reeves Road, then east of all streets and homes opening on to S. Poinciana Boulevard and west of all streets and homes opening on to Pleasant Hill Road, excluding Isles of Bellalago and Poinciana Estates C, continuing south and east of all streets and homes opening on to S. Poinciana Boulevard and west of all streets and homes opening onto Pleasant Hill Road to the intersection of S. Poinciana Boulevard, Pleasant Hill Road and W. Southport Road, then west to Reedy Creek, then northwest along Reedy Creek to a point due east of the Lake Marion Creek Wildlife Management Area, then west but north of the Lake Marion Creek Wildlife Management Area to the Polk County line, then north along the Polk County line to US Hwy 17-92, then north and then west along the Osceola/Polk County Line to I-4, then north and down the middle of I-4 to the southwestern most point of the Celebration DRI, then southeast along the Celebration DRI, (excluding the Celebration DRI), to a point just north of all streets and homes opening on to Old Tampa Highway, then east, including Intercession City, to Bonnet Creek, then northeast along Bonnet Creek to Shingle Creek, then northwest along Shingle Creek to a point just north of the northwestern most point of Camelot Country Way, then east and north of Camelot Country Way, (including all homes with a Camelot Country Way Address), to the intersection of Camelot Country Way and N. Poinciana Boulevard, then north and down the middle of N. Poinciana Boulevard to the intersection of N. Poinciana Boulevard and Pam Road, then east and north of Pam Road, (including all homes with a Pam Road address), to the intersection of Pam Road and Lake Cecile Drive, (excluding all homes with a Lake Cecile Drive address), then south to a point just west of all homes opening on the north side of Siesta Lago Drive, and to the east of all streets and homes opening on to Pam Road and N. Poinciana Boulevard, then west but north of Siesta Lago Drive to N. Poinciana Boulevard, then south and east of all roads and homes opening on to N. Poinciana Boulevard to the canal, then west along the canal to N. Poinciana Boulevard, then south down the middle of N. Poinciana Boulevard to the intersection of S. Poinciana Boulevard and US Hwy 17-92, (S. Orange Blossom Trail).

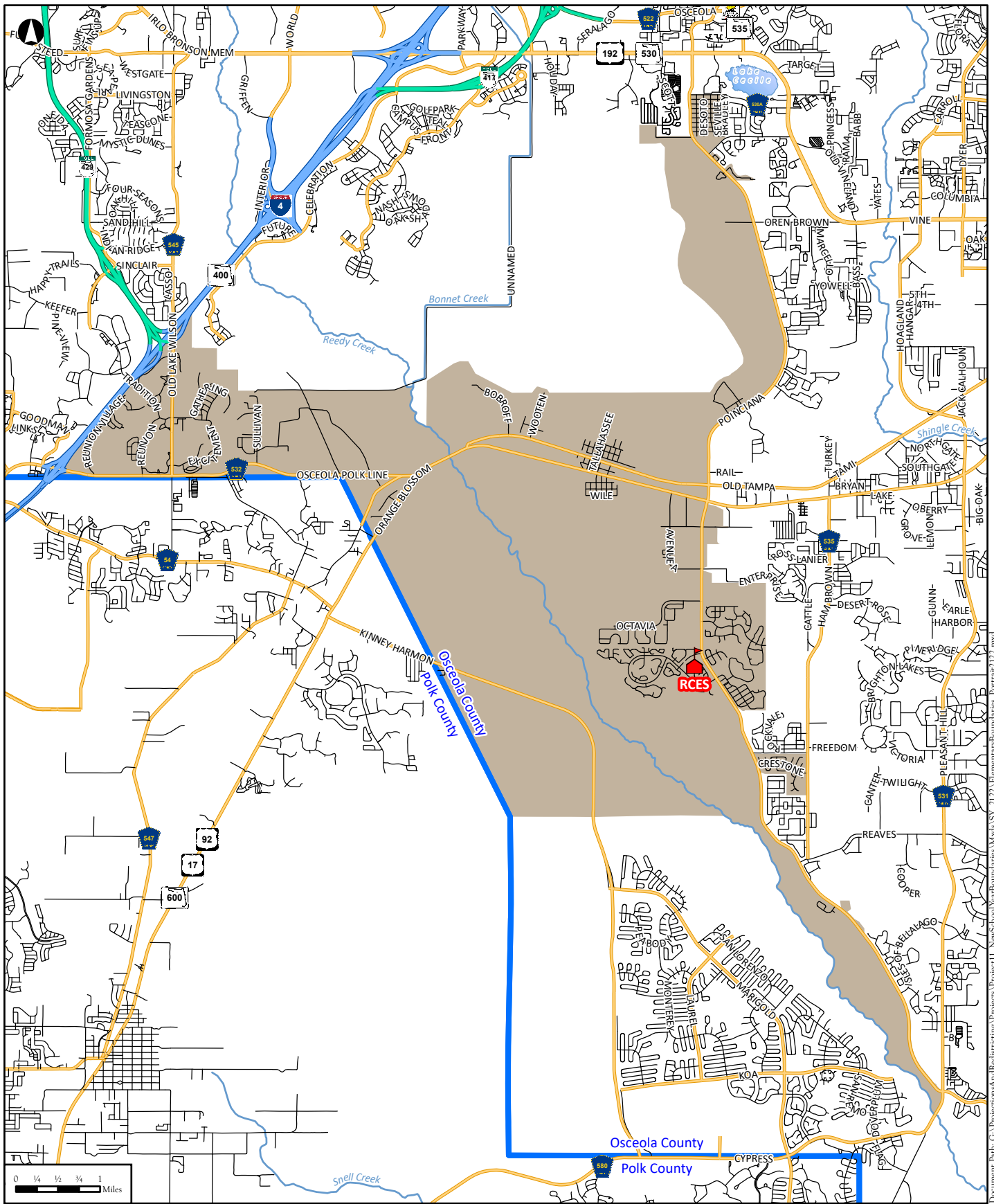
Osceola District Schools

2021/2022 Elementary School Attendance Zone

Reedy Creek Elementary School

(Page 2)








The second area is all students enclosed by the boundary at the intersection of Interstate 4 and the Orange County line to the intersection of Vineland Road and the Orange County line, then south but east of Vineland Road to the intersection of Vineland Road and W. Osceola Parkway, then south but east of the Public Easement Access to the southeastern most point of the Public Easement Access, then west to the intersection of Vineland Road and US Hwy 192, (W. Irlo Bronson Memorial Hwy) then west down the middle of US Hwy 192, (W. Irlo Bronson Memorial Hwy) to Interstate 4, then north along Interstate 4 to the Orange County line.



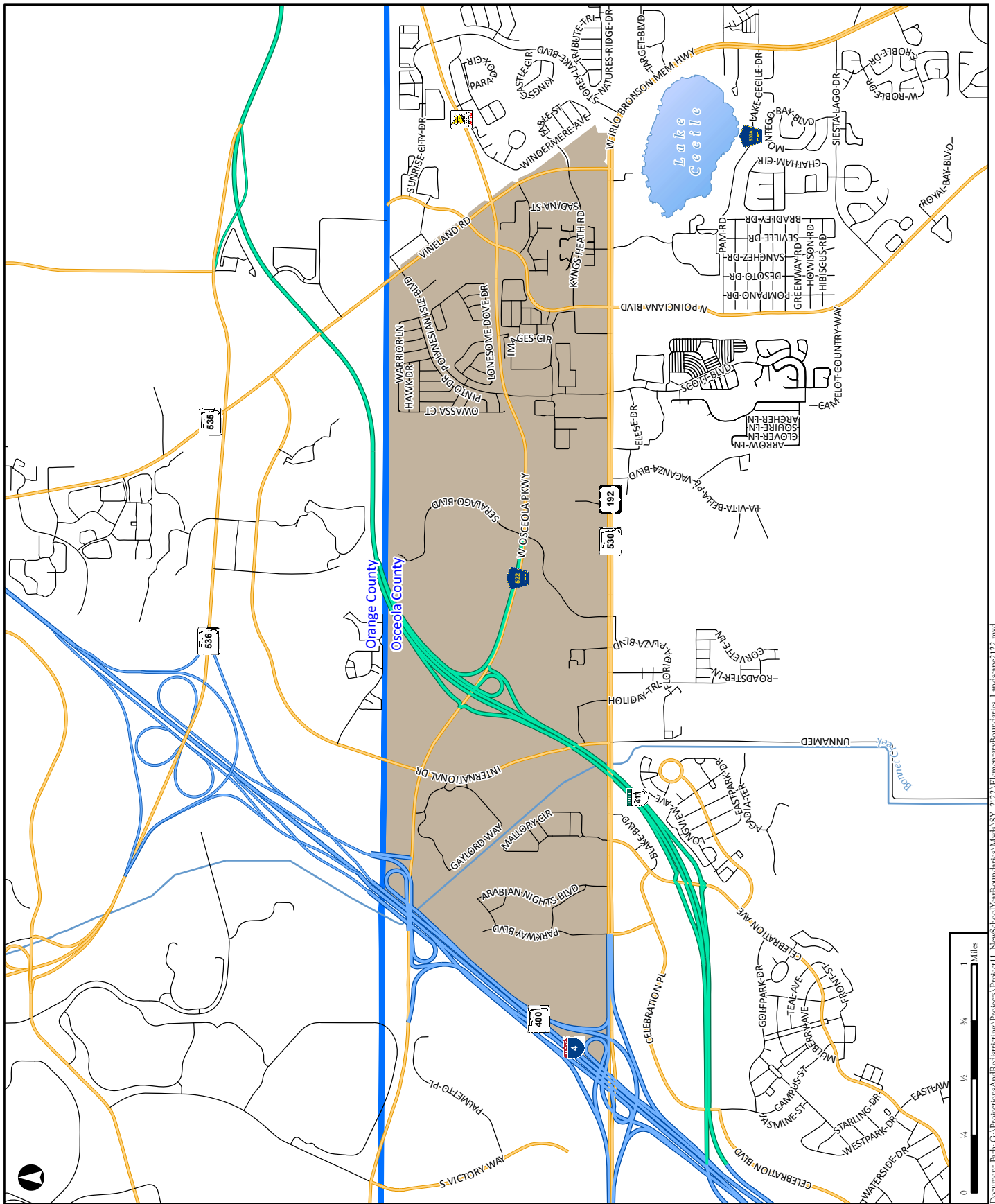
**Reedy Creek Elementary - Area 1
Attendance Zone Boundary**

Valid only for the 2021/2022 School Year


Planning Services Department
The School District of Osceola County, FL

	Elementary School		Attendance Zone Boundary
	Highway		Counties
	Toll Road		
	Major Road		
	Residential Street		

Disclaimer: All data, information, and maps are provided "as is" without any warranty or representation of accuracy, timeliness, or completeness. The School District of Osceola County, Florida (the "School District") cannot accept any responsibility for errors, omissions, or positional accuracy. The School District specifically disclaims any warranty, either express or implied, including, without limitation, the implied warranties of merchantability and fitness for a particular purpose. The burden of determining accuracy, timeliness, merchantability, and fitness for a particular use rests solely on the requestor, and the requestor assumes all risk as to quality and performance. In no event will the School District or its staff be liable for any direct, indirect, incidental, special, consequential, or other damages, including, without limitation, loss of profit, arising out of the use of the data, information, and maps even if the School District has been advised of the possibility of such damages. The requestor acknowledges and accepts the limitations of the data, information, and maps, including, without limitation, the fact that the data, information, and maps are dynamic and are in a constant state of maintenance.



Document Path: G:\Projection\ReedyCreek\Projects\Project11_NewSchoolYearBoundaries\Mxds\SY_2122\Elementar\Boundaries_Landscape2122.mxd










**Reedy Creek Elementary - Area 2
Attendance Zone Boundary**

Valid only for the 2021/2022 School Year



Planning Services Department
The School District of Osceola County, FL

-  Elementary School
-  Highway
-  Toll Road
-  Major Road
-  Residential Street
-  Attendance Zone Boundary
-  Counties

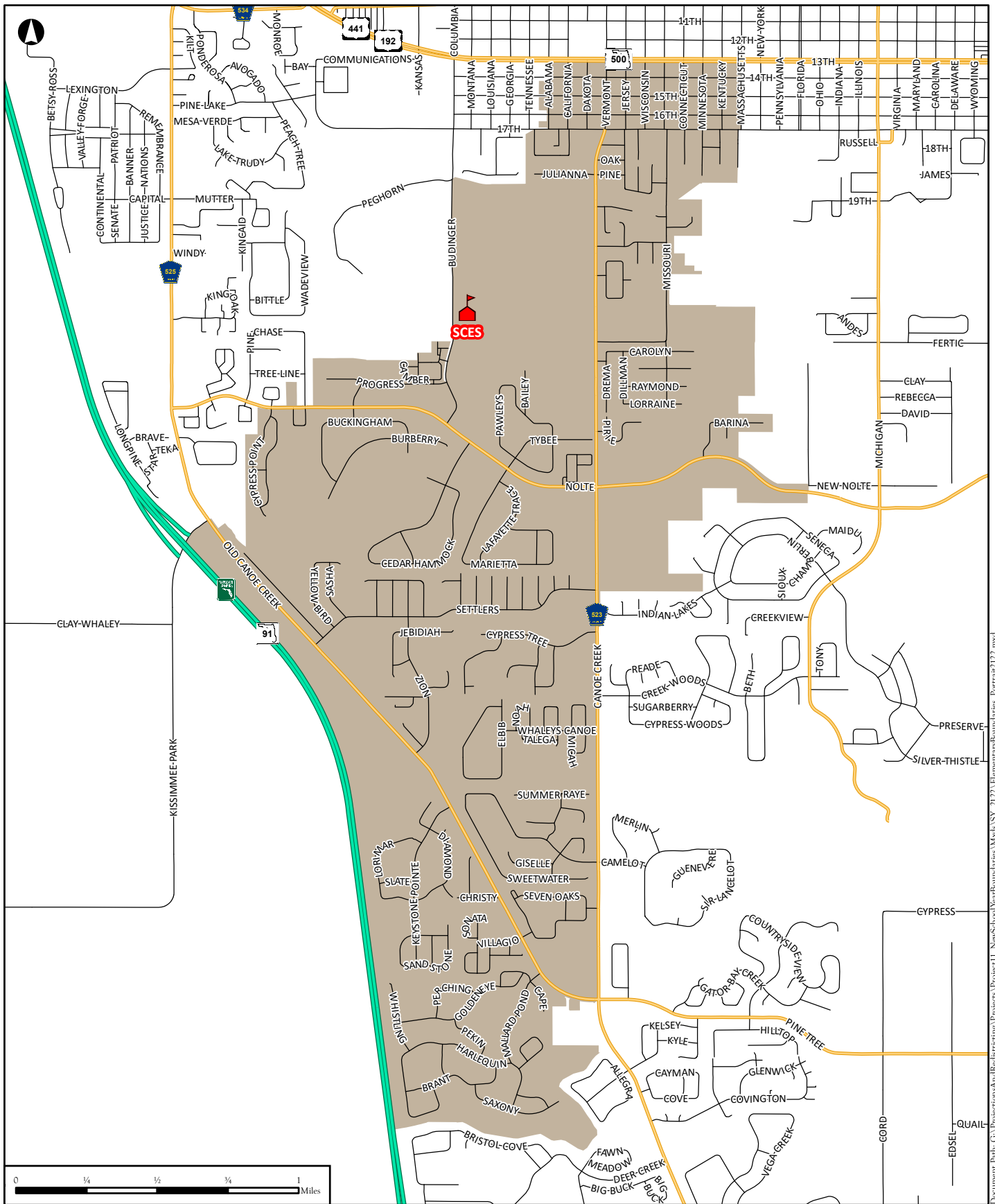
Disclaimer: All data, information, and maps are provided "as is" without any warranty or representation of accuracy, timeliness, or completeness. The School District of Osceola County, Florida (the "School District") cannot accept any responsibility for errors, omissions, or positional accuracy. The School District specifically disclaims any warranty, either express or implied, including, without limitation, the implied warranties of merchantability and fitness for a particular purpose. The burden of determining accuracy, timeliness, merchantability, and fitness for a particular use rests solely on the requestor, and the requestor assumes all risk as to quality and performance. In no event will the School District or its staff be liable for any direct, indirect, incidental, special, consequential, or other damages, including, without limitation, loss of profit, arising out of the use of the data, information, and maps even if the School District has been advised of the possibility of such damages. The requestor acknowledges and accepts the limitations of the data, information, and maps, including, without limitation, the fact that the data, information, and maps are dynamic and are in a constant state of maintenance, correction, and update.

Osceola District Schools
2021/2022 Elementary School
Attendance Zone

St. Cloud Elementary School

The St. Cloud Elementary School attendance zone is composed of two distinct areas.

The northern area is enclosed by the boundary beginning at the intersection of Massachusetts Avenue and 13 Street, (US 192-441) then traveling south along Massachusetts Avenue to a point south of Massachusetts Avenue then east, but west of Michigan Avenue and west of all streets and homes opening on Michigan Avenue, then south to a point just west of W. New Nolte Road and north of the Indian Lakes Development, then west to a point just east of the St. Cloud Canal, then southwest along the canal to a point just north of Indian Lakes Boulevard West and east of Canoe Creek Road, then southwest to the intersection of Canoe Creek Road and Indian Lakes Boulevard West, including streets and homes with a Canoe Creek Road address and excluding all streets and homes opening on Indian Lakes Boulevard West, then south but east of Canoe Creek Road to the intersection of Canoe Creek Road and Pine Tree Drive (including all homes with a Canoe Creek Road address), then southwest and west to the Florida Turnpike, then north and northwest along the Florida Turnpike to Kissimmee Park Road, (a/k/a Old Canoe Creek Road), then northeast and east of Sawyer Estates and west of Cypress Point Circle to the intersection of Cypress Point Circle and W. New Nolte Road, then east but north of W. New Nolte and all streets and homes exiting onto W. New Nolte Road to the intersection of W. New Nolte Road and the proposed Budinger Avenue extension, then north along the proposed Budinger Avenue extension to the southern most tip of the existing Budinger Avenue, then east, southeast to the intersection of 17th Street and Tennessee Avenue, then north but west of all homes on Alabama Avenue to 13th Street, then east down the middle of 13th Street to Massachusetts Avenue.



Document Path: G:\Projection\AnnualRestructuring\Projects\Project11_NewSchoolYearBoundaries\Map\SY_2122_ElementaryBoundaries_Portrait2122.mxd

St. Cloud Elementary - Area 1 Attendance Zone Boundary

Valid only for the 2021/2022 School Year



Planning Services Department
The School District of Osceola County, FL

- Elementary School
- Counties
- Highway
- Toll Road
- Major Road
- Residential Street
- Attendance Zone Boundary

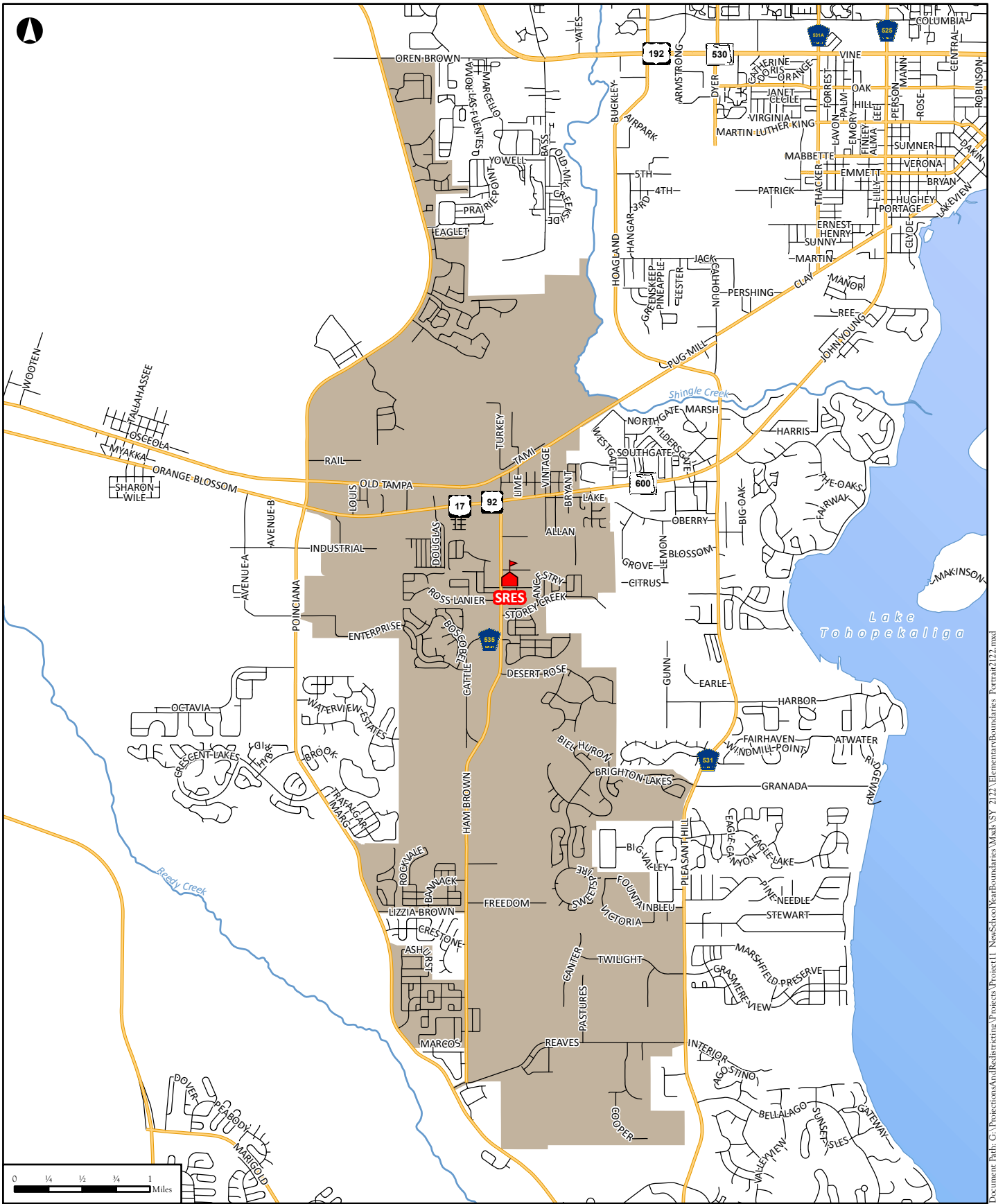
Disclaimer: All data, information, and maps are provided "as is" without any warranty or representation of accuracy, timeliness, or completeness. The School District of Osceola County, Florida (the "School District") cannot accept any responsibility for errors, omissions, or positional accuracy. The School District specifically disclaims any warranty, either express or implied, including, without limitation, the implied warranties of merchantability and fitness for a particular purpose. The burden of determining accuracy, timeliness, merchantability, and fitness for a particular use rests solely on the requestor, and the requestor assumes all risk as to quality and performance. In no event will the School District or its staff be liable for any direct, indirect, incidental, special, consequential, or other damages, including, without limitation, loss of profit, arising out of the use of the data, information, and maps even if the School District has been advised of the possibility of such damages. The requestor acknowledges and accepts the limitations of the data, information, and maps, including, without limitation, the fact that the data, information, and maps are dynamic and are in a constant state of maintenance.

Osceola District Schools

2021/2022 Elementary School Attendance Zone


Sunrise Elementary School








All students enclosed by the boundary beginning at the intersection of N. Poinciana Boulevard and Oren Brown Road, then south but east of all streets and homes opening along N. Poinciana Boulevard (excluding the Indian Pointe subdivision) to a point just south of the Indian Pointe subdivision, then east but south of the Indian Pointe subdivision and north of the Eagle Pointe subdivision to a point just west of all streets and homes opening on S. Bass Road, to a point just southwest of S. Bass Road, then east to Shingle Creek, then south along Shingle Creek to Old Tampa Highway, then west and south along Old Tampa Highway to a point just north and west of Good Samaritan Village, then south and west of Good Samaritan Village to US Hwy 17-92, (S. John Young Parkway), crossing over US Hwy 17-92, (S. John Young Parkway), at Orange Vista Boulevard, then southeast from the intersection of Orange Vista Boulevard and US Hwy 17-92, (S. John Young Parkway), between all streets and homes opening on Ham Brown Road and all streets and homes opening on US Hwy 17-92, (S. John Young Parkway), south to a point west of all streets and homes opening on Pleasant Hill Road and east of all streets and homes opening on Ham Brown Road, then south to a point just north of the northwestern most point of the Brighton Lakes Development and south of the Pine Ridge Development, then east (including all of the Brighton Lakes Development) to the intersection of Brighton Lakes Boulevard and Pleasant Hill Road, then south but west of all streets and homes opening on Pleasant Hill Road to a point just north of Reaves Road (excluding the Oak Pointe subdivision), then east but north of all streets and homes opening on Reeves Road to the intersection of Reaves Road and Pleasant Hill Road, then to a point just south of Reaves Road and to a point just west of all streets and homes opening on Pleasant Hill Road, then west and south of all streets and homes opening on Reaves Road except for Reedy Reserve and Poinciana Estates Section C to the intersection of Reaves Road and Ham Brown Road, then north and West of Reedy Reserve Subdivision to S Poinciana Boulevard, then north but east of all streets and homes opening on S. Poinciana Boulevard to a point just south and east of the Poinciana Estates Subdivision to the intersection of Ham Brown Road and Lizzia Brown Road, then west but south of Lizzia Brown Road and north of the Crestone Development to the intersection of S. Poinciana Boulevard and Lizzia Brown Road, then north but east of all streets and homes opening on S. Poinciana Boulevard and west of all streets and homes opening on Ham Brown Road, continuing north, then west to the intersection of Mercantile Drive and S. Poinciana Boulevard, then north but east of all streets opening on S. Poinciana Boulevard to the intersection of S. Poinciana Boulevard and US Hwy 17-92, (S. Orange Blossom Trail) then crossing over US Hwy 17-92, (S. Orange Blossom Trail) continuing north down the middle of S. Poinciana Boulevard to where S. Poinciana Boulevard turns into N. Poinciana Boulevard, then continuing north down the middle of N. Poinciana Boulevard (including all streets and homes with a N. Poinciana Boulevard address) to the intersection of N. Poinciana Boulevard and Oren Brown Road.



**Sunrise Elementary
Attendance Zone Boundary**

Valid only for the 2021/2022 School Year

 **Planning Services Department**
The School District of Osceola County, FL

	Elementary School		Attendance Zone Boundary
	Highway		Counties
	Toll Road		
	Major Road		
	Residential Street		

Disclaimer: All data, information, and maps are provided "as is" without any warranty or representation of accuracy, timeliness, or completeness. The School District of Osceola County, Florida (the "School District") cannot accept any responsibility for errors, omissions, or positional accuracy. The School District specifically disclaims any warranty, either express or implied, including, without limitation, the implied warranties of merchantability and fitness for a particular purpose. The burden of determining accuracy, timeliness, merchantability, and fitness for a particular use rests solely on the requestor, and the requestor assumes all risk as to quality and performance. In no event will the School District or its staff be liable for any direct, indirect, incidental, special, consequential, or other damages, including, without limitation, loss of profit, arising out of the use of the data, information, and maps even if the School District has been advised of the possibility of such damages. The requestor acknowledges and accepts the limitations of the data, information, and maps, including, without limitation, the fact that the data, information, and maps are dynamic and are in a constant state of maintenance.

Osceola District Schools

2021/2022 Elementary School Attendance Zone

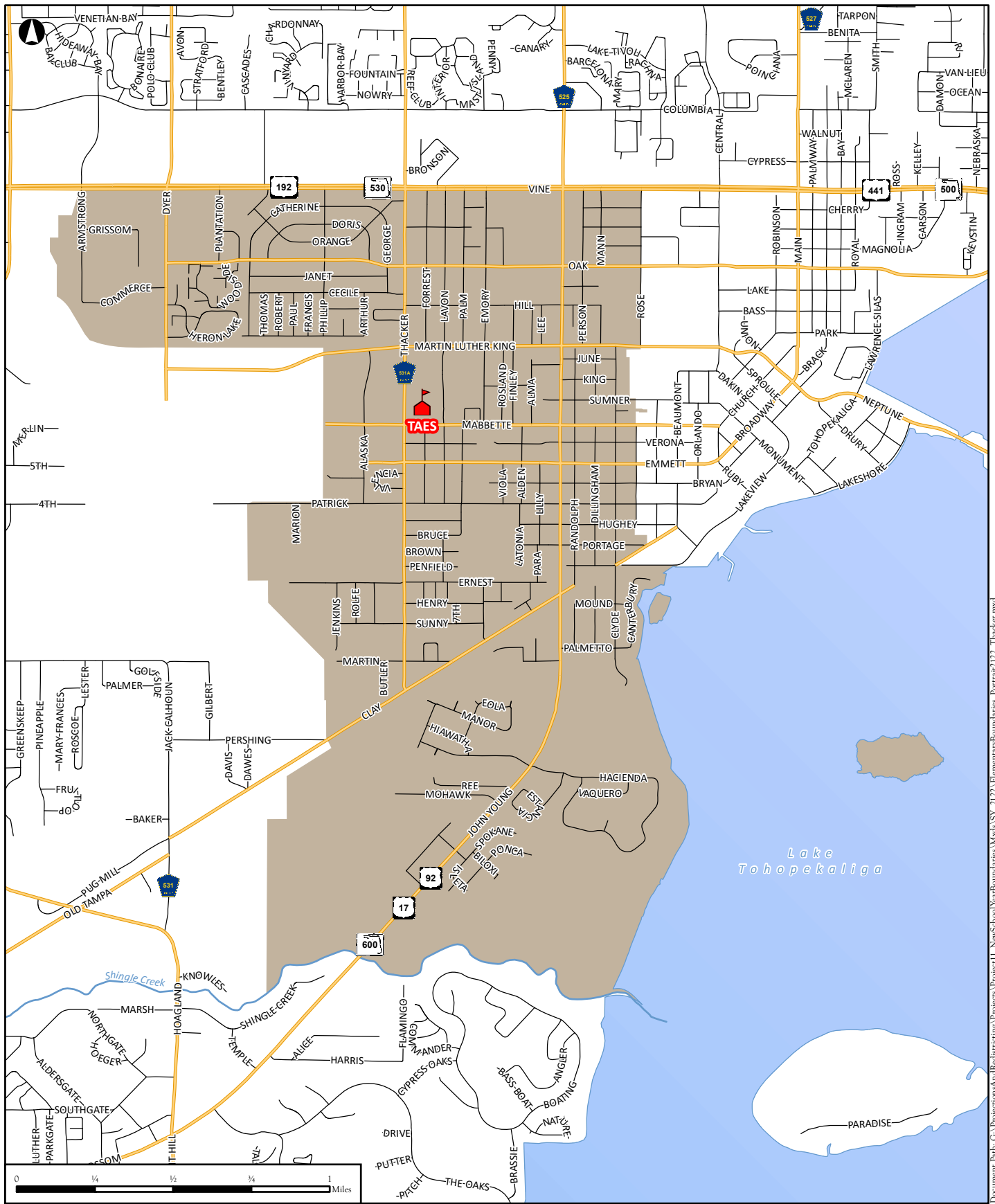
Thacker Avenue Elementary School of International Studies Attendance Zone

Thacker Avenue Elementary School of International Studies has two distinct attendance zone boundaries.

The first distinct attendance zone boundary encompasses the regular student population. The first section is all students enclosed by the boundary beginning at the intersection of US Hwy 192, (Vine Street), and Armstrong Boulevard, then traveling east along US Hwy 192, (Vine Street), to Rose Avenue, then south along Rose Avenue to a point just north of Portage Street, then southeast to the point where Penfield Street intersects Lake Tohopekaliga, then south along the shore of Lake Tohopekaliga to Shingle Creek, then west along Shingle Creek to US 17-92, (S. John Young Parkway) then north, but west of all streets opening on US Hwy 17-92, (S. John Young Parkway), and east of all streets opening on Pleasant Hill Road to the intersection of Clay Street and Pershing Street, then north northwest through the Kissimmee Airport to the southernmost end of Armstrong Boulevard, then north along Armstrong Boulevard, including both sides of Armstrong Boulevard, to US Hwy 192, (Vine Street).

The second distinct attendance zone boundary is for students who desire to submit a “*Choice Application Lottery Placement.*” The second section is all students enclosed by the boundary beginning at the Orange County line and Shingle Creek, then east along the Orange County line to Brevard County, then south along the Brevard County line and the Indian River County line to the Okeechobee County line, then west along the Okeechobee County line to Polk County, then north along the Polk County line to Lake Cypress, then north and east around the shore of Lake Cypress to the tip of Reedy Creek, then west and north along Reedy Creek to Pleasant Hill Road, then north down the middle of Pleasant Hill Road to the intersection of Pleasant Hill Road, W. Southport Road, and S. Poinciana Boulevard, then north down the middle of S. Poinciana Boulevard to Trafalgar Boulevard, then south and to a point just west of Trafalgar Village, then east to the southeastern most point of Trafalgar Village, then north to a point just northeast of St. James Park, then west to a point just northwest of St. James Park, then southwest to the intersection of Brook Road and S. Poinciana Boulevard, then north down the middle of S. Poinciana Boulevard to the intersection of S. Poinciana Boulevard and US Hwy 17-92, (S. Orange Blossom Trail), then crossing over S. Orange Blossom Trail north and to the west of all streets and homes opening on S. Poinciana Boulevard, then north and west of all streets opening on N. Poinciana Boulevard to a point due west of Oren Brown Road, then east down the middle of Oren Brown Road to US Hwy 192, (W. Vine Street), then east down the middle of US Hwy 192, (W. Vine Street) to Dyer Boulevard, then north down the middle of Dyer Boulevard to Columbia Avenue, then east down the middle of Columbia Avenue to Orange Boulevard, then north and west of all streets opening on N. Thacker Avenue and east of all streets opening on Dyer Boulevard to a point just due east of W. Donegan Avenue, then east to Dyer Boulevard, then due north to the intersection of Dyer Boulevard and Carroll Street, then west and north of Carroll Street to Shingle Creek, then north along Shingle Creek to the Orange County line.

This International Studies Program is open to any K-5 grade student who resides within the second distinct approved attendance zone boundary and meets the International Studies Program’s enrollment criteria.










Thacker Avenue Elementary Attendance Zone Boundary

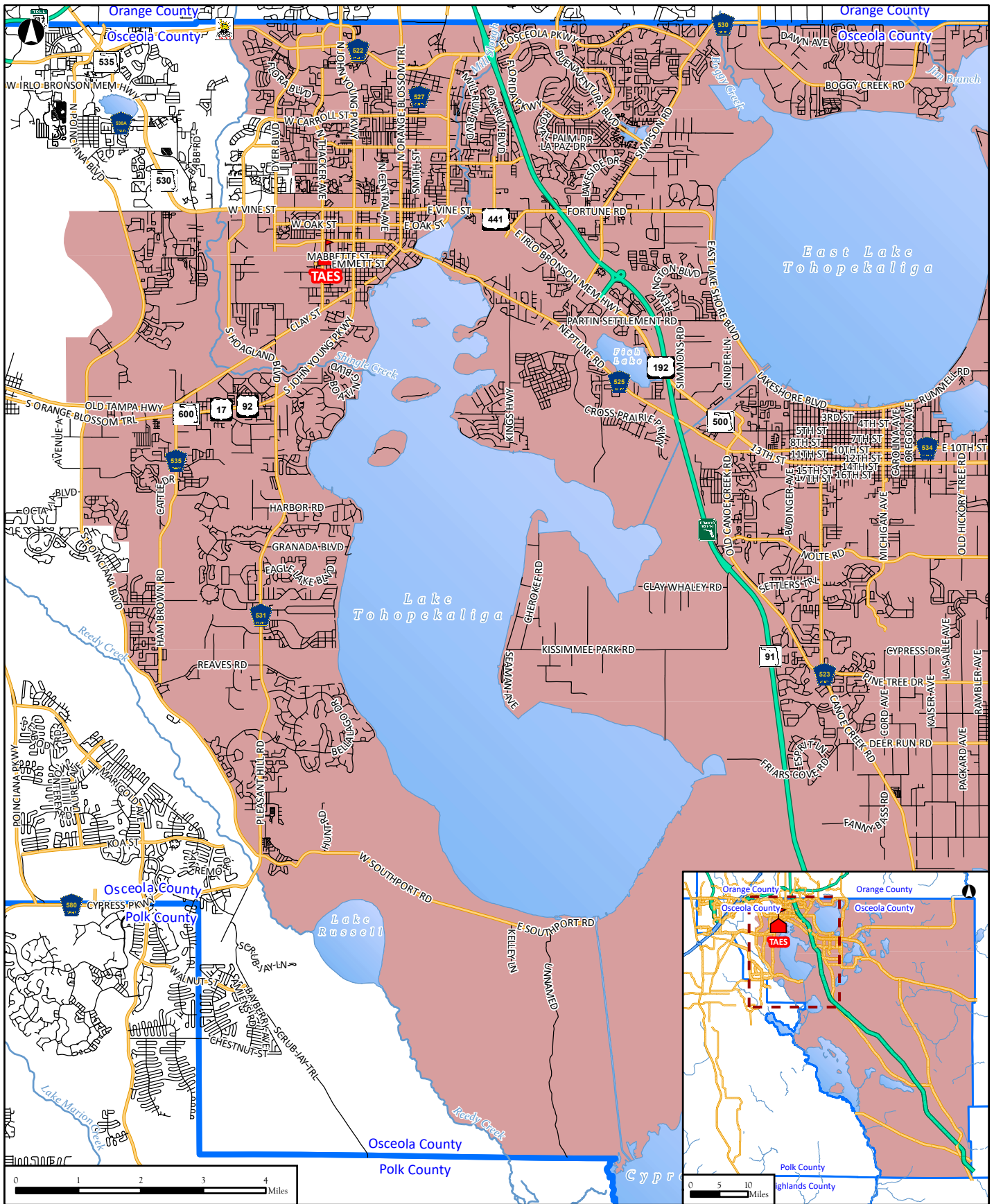
Valid only for the 2021/2022 School Year



Planning Services Department
The School District of Osceola County, FL

-  Elementary School
-  Attendance Zone Boundary
-  Highway
-  Toll Road
-  Major Road
-  Residential Street
-  Counties

Disclaimer: All data, information, and maps are provided "as is" without any warranty or representation of accuracy, timeliness, or completeness. The School District of Osceola County, Florida (the "School District") cannot accept any responsibility for errors, omissions, or positional accuracy. The School District specifically disclaims any warranty, either express or implied, including, without limitation, the implied warranties of merchantability and fitness for a particular purpose. The burden of determining accuracy, timeliness, merchantability, and fitness for a particular use rests solely on the requestor, and the requestor assumes all risk as to quality and performance. In no event will the School District or its staff be liable for any direct, indirect, incidental, special, consequential, or other damages, including, without limitation, loss of profit, arising out of the use of the data, information, and maps even if the School District has been advised of the possibility of such damages. The requestor acknowledges and accepts the limitations of the data, information, and maps, including, without limitation, the fact that the data, information, and maps are dynamic and are in a constant state of maintenance.



Thacker Avenue Elementary School of International Studies Choice Attendance Zone Boundary

Valid only for the 2021/2022 School Year



Planning Services Department
The School District of Osceola County, FL



Thacker Avenue Elementary



Attendance Zone Boundary



Counties

Disclaimer: All data, information, and maps are provided "as is" without any warranty or representation of accuracy, timeliness, or completeness. The School District of Osceola County, Florida (the "School District") cannot accept any responsibility for errors, omissions, or positional accuracy. The School District specifically disclaims any warranty, either express or implied, including, without limitation, the implied warranties of merchantability and fitness for a particular purpose. The burden of determining accuracy, timeliness, merchantability, and fitness for a particular use rests solely on the requestor, and the requestor assumes all risk as to quality and performance. In no event will the School District or its staff be liable for any direct, indirect, incidental, special, consequential, or other damages, including, without limitation, loss of profit, arising out of the use of the data, information, and maps even if the School District has been advised of the possibility of such damages. The requestor acknowledges and accepts the limitations of the data, information, and maps, including, without limitation, the fact that the data, information, and maps are dynamic and are in a constant state of maintenance.

Osceola District Schools

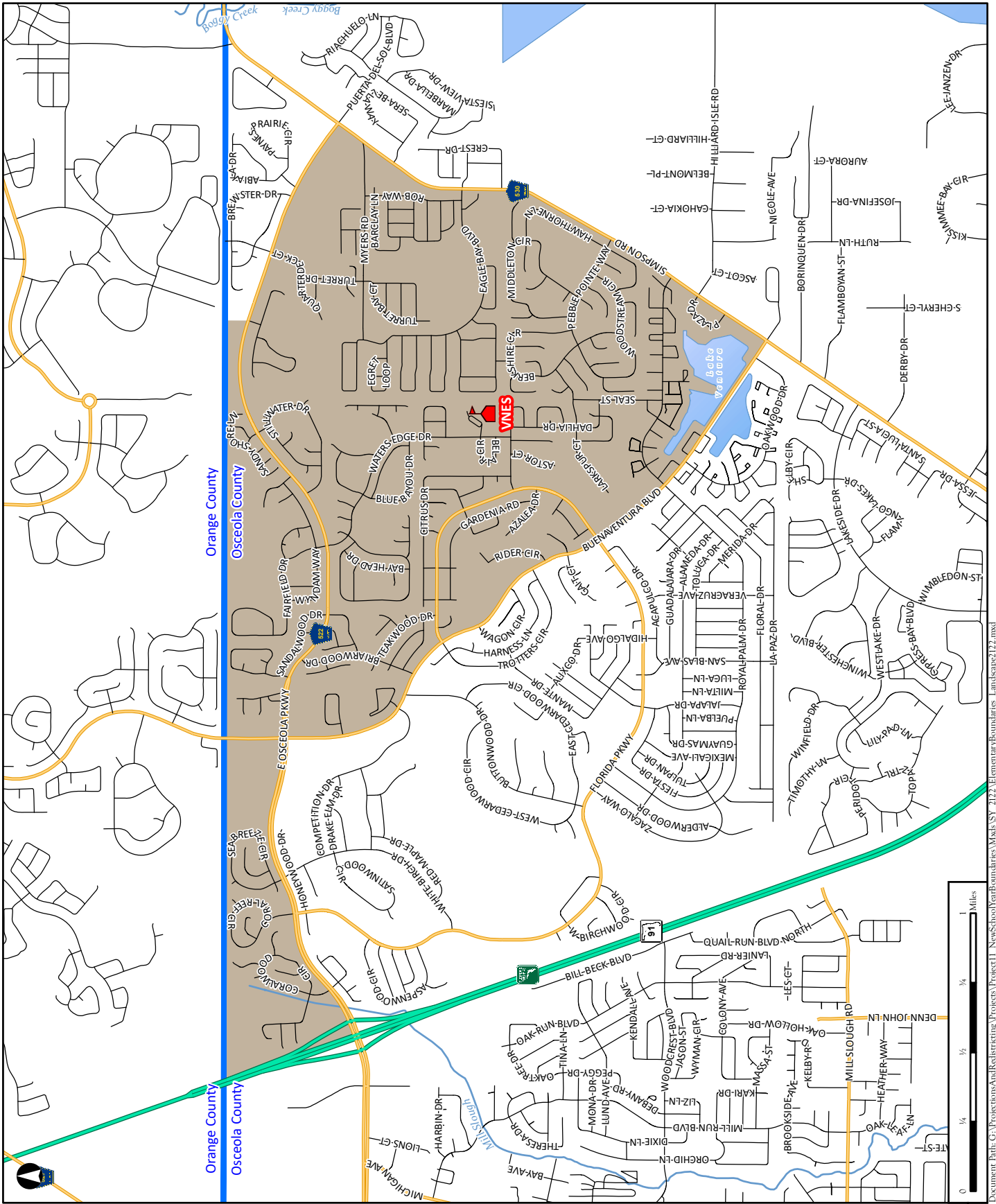
2021/2022 Elementary School Attendance Zone

Ventura Elementary School

All students enclosed by the boundary beginning at the intersection of the Florida Turnpike and the Osceola/Orange County line, then traveling south along the Florida Turnpike to E. Osceola Parkway, then east down the middle of E. Osceola Parkway to Buenaventura Boulevard then southeast down the middle of Buenaventura Boulevard to Boggy Creek Road, then northeast down the middle of Boggy Creek Road to the intersection of E. Osceola Parkway, then west down the middle of E. Osceola Parkway to the intersection of Pheasant Run Boulevard, then north to the Osceola/Orange County Line, then west along the Osceola/Orange County Line to the Florida Turnpike.

The Dual Language Program is open to any K-5 grade student who resides within the referenced second distinct approved attendance zone boundaries and meets the enrollment criteria.

The second distinct attendance zone boundary is open to all K-5th grade students who desire to submit a “*Choice Application Lottery Placement*” and reside within the approved attendance zone boundaries for Boggy Creek Elementary, Cypress Elementary, East Lake Elementary, Lakeview Elementary, Neptune Elementary, Partin Settlement Elementary, and Ventura Elementary.










Document Path: G:\Projection\Rebordering\Projects\Project11_NewSchoolYear\Boundaries\MxAS_S\2122_Elementary\Boundaries_Landscape1122.mxd

Ventura Elementary Attendance Zone Boundary

Valid only for the 2021/2022 School Year



Planning Services Department
The School District of Osceola County, FL

-  Elementary School
-  Attendance Zone Boundary
-  Highways
-  Toll Road
-  Major Road
-  Residential Street
-  Counties

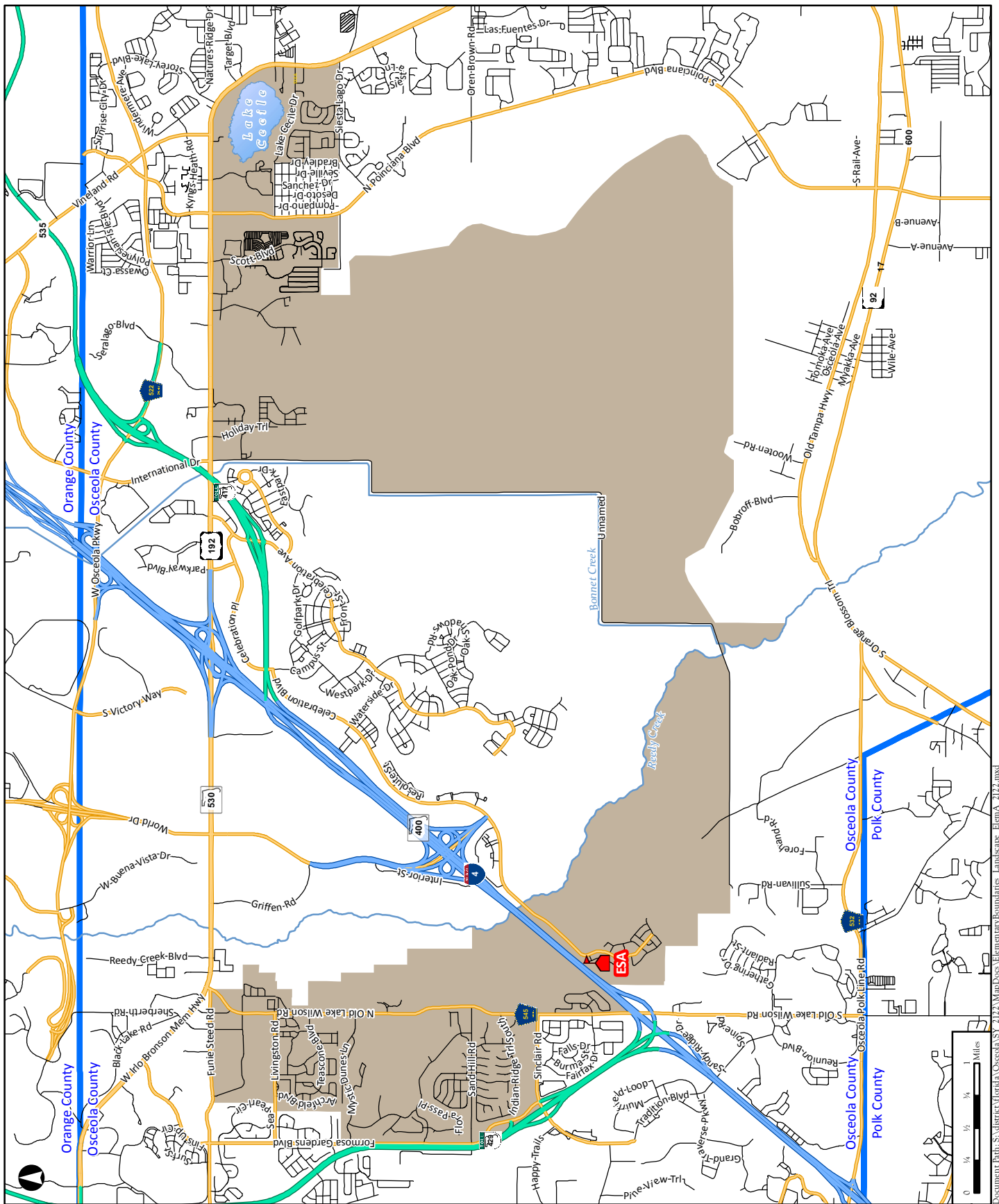
Disclaimer: All data, information, and maps are provided "as is" without any warranty or representation of accuracy, timeliness, or completeness. The School District of Osceola County, Florida (the "School District") cannot accept any responsibility for errors, omissions, or positional accuracy. The School District specifically disclaims any warranty, either express or implied, including, without limitation, the implied warranties of merchantability and fitness for a particular purpose. The burden of determining accuracy, timeliness, merchantability, and fitness for a particular use rests solely on the requester, and the requester assumes all risk as to quality and performance. In no event will the School District or its staff be liable for any direct, indirect, incidental, special, consequential, or other damages, including, without limitation, loss of profit, arising out of the use of the data, information, and maps even if the School District has been advised of the possibility of such damages. The requester acknowledges and accepts the limitations of the data, information, and maps, including, without limitation, the fact that the data, information, and maps are dynamic and are in a constant state of maintenance, correction, and update.

Osceola District Schools

2023/2024 Elementary School Attendance Zone

Elementary “A”

All students enclosed by the boundary beginning at the intersection of US Hwy 192, (W. Irlo Bronson Memorial Highway) and Funie Steed Road, then west and down the middle of Funie Steed Road to a point just west of the northwestern most point of the Westgate Villas and east of Sleeping Dragon Lane and Sea Pearl Circle, then south to Livingston west of Windsor Hills and east of Rolling Hills Estates, continuing south to a point just north of Mystic Dunes Lane, then west and north of Mystic Dunes Lane and, including all homes and streets opening onto Mystic Dunes Lane, to the intersection of Mystic Dunes Lane and Formosa Gardens Boulevard, then south traveling east of the 429 to Sinclair Road, then east down the middle of Sinclair Road to the intersection of Sinclair Road and N. Old Lake Wilson Road, and then south and down the middle of N. Old Lake Wilson Road to I-4, then east along I-4 to the southwestern most point of the Celebration DRI, then southeast along the Celebration DRI, (including the Celebration DRI), to the C-1 Canal, continuing east just north of all streets and homes opening on to Old Tampa Highway, and excluding Intercession City, to Bonnet Creek, then northwest along Shingle Creek to a point just north of Camelot Country Way (excluding all homes with a Camelot Country Way address) and south of all streets and homes opening onto US Hwy 192, (W. Irlo Bronson Memorial Highway), then east to N. Poinciana Blvd. then north and down the middle of N. Poinciana Blvd. to the intersection of Pam Road and N. Poinciana Blvd., then east and north of Pam Road, excluding all homes with a Pam Road address, to a point just east of Bradley Drive and Pam Road changes to Lake Cecile Drive, then south but west of the southwestern most part of Chatham Park to a point just north of Siesta Lago Drive, excluding all homes with a Siesta Lago Drive address, then east and north of all homes opening on the north side of Siesta Lago Drive to the intersection of Siesta Lago Drive and US Hwy 192, (W. Irlo Bronson Memorial Highway), then west and down the middle US Hwy 192, (W. Irlo Bronson Memorial Highway) to the intersection of US Hwy 192, (W. Irlo Bronson Memorial Highway) and International Drive, then south and west along Bonnet Creek to the C-1 Canal to Reedy Creek, then west along Reedy Creek, then north and west (including all homes and streets opening on N. Old Lake Wilson Road), then north to the intersection of N. Old Lake Wilson Road and US Hwy 192, (W. Irlo Bronson Memorial Highway) to the point of beginning.



Elementary School "A" Attendance Zone Boundary

Valid only for the 2023/2024 School Year



Planning Services Department
The School District of Osceola County, FL

- Elementary School
- Attendance Zone Boundary
- Highway
- Toll Road
- Major Road
- Residential Street
- Counties

Disclaimer: All data, information, and maps are provided "as is" without any warranty or representation of accuracy, timeliness, or completeness. The School District of Osceola County, Florida (the "School District") cannot accept any responsibility for errors, omissions, or positional accuracy. The School District specifically disclaims any warranty, either express or implied, including, without limitation, the implied warranties of merchantability and fitness for a particular purpose. The burden of determining accuracy, timeliness, merchantability, and fitness for a particular use rests solely on the requestor, and the requestor assumes all risk as to quality and performance. In no event will the School District or its staff be liable for any direct, indirect, incidental, special, consequential, or other damages, including, without limitation, loss of profit, arising out of the use of the data, information, and maps even if the School District has been advised of the possibility of such damages. The requestor acknowledges and accepts the limitations of the data, information, and maps, including, without limitation, the fact that the data, information, and maps are dynamic and are in a constant state of maintenance, correction, and update.

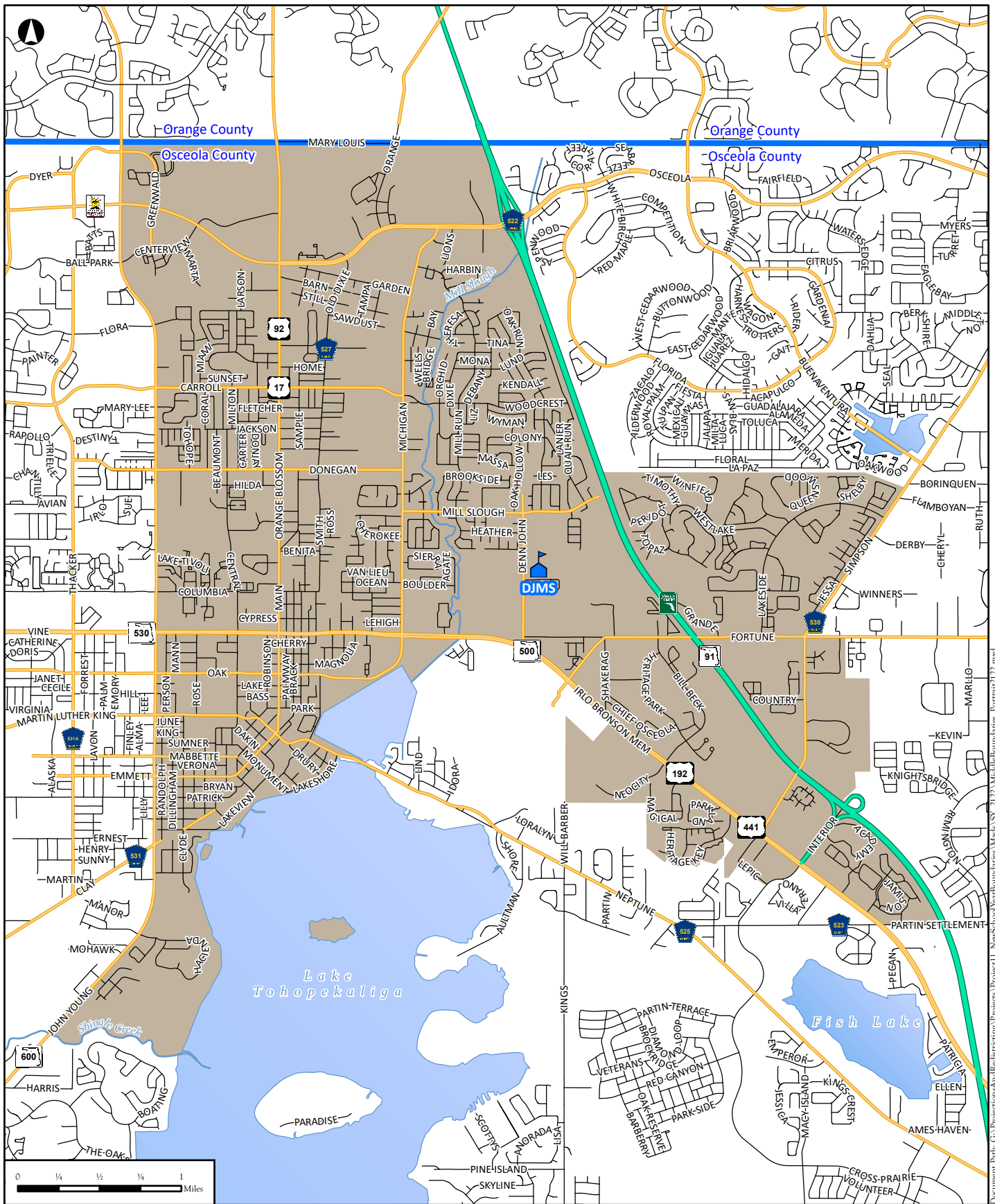
2021/2022
Middle School
Attendance Zones

Osceola District Schools

2021/2022 Middle School Attendance Zone

Denn John Middle School

All students enclosed by the boundary beginning at the Osceola/Orange County line and traveling south down the middle of N. John Young Parkway (Bermuda Avenue) to Emmett Street, then continuing south down the middle of US Hwy 17-92 to Shingle Creek, then east along Shingle Creek to Lake Tohopekaliga, then north along Lake Tohopekaliga including Grass Island to Mill Slough, then north along Mill Slough to US Hwy 192, (Vine Street; E. Irlo Bronson Memorial Highway), then east down the middle of US Hwy 192, (Vine Street; E. Irlo Bronson Memorial Highway) to Shakerag Road, then southwest along the eastern edge of Mullinax Ford, then north along the border of county owned property, then south and east to include all homes in Magic Landings, Heritage Key, and homes open to Lepic Lane and Farm Rd to the intersection of Shady Lane and Lepic Lane, then northeast down the middle of Shady lane to US Hwy 192, (E Irlo Bronson Memorial Highway), then southeast down the middle of US Hwy 192, (E. Irlo Bronson Memorial Highway) to Partin Settlement Road, then east down the middle of Partin Settlement Road to the Florida Turnpike, then northwest down the middle of the Florida Turnpike to the interchange northeast of the intersection of US Hwy 192 and Shady Lane, then north but east of all streets and homes opening to New Beginnings Road and Harbor Town Drive to Fortune Road, then west down the middle Fortune Road to Simpson Road, then north down the middle of Simpson Road to the northernmost point of Lakeside Estates, then west and south of all streets and homes opening on Oakwood Drive and La Pa Drive and north of all streets and homes opening on Lakeside Drive to the Florida Turnpike, then north down the middle of the Florida Turnpike to the Osceola/Orange County line, then west on the Osceola/Orange County line to N. John Young Parkway, (Bermuda Avenue).










Document Path: G:\Projection\Annual\Reistricting\Projects\Project11_NewschoolYearBoundaries\Map\SY_2122_MiddleBoundaries_Portal\2122.mxd

Denn John Middle Attendance Zone Boundary

Valid only for the 2021/2022 School Year



Planning Services Department
The School District of Osceola County, FL

-  Middle School
-  Highway
-  Toll Road
-  Major Road
-  Residential Street
-  Attendance Zone Boundary
-  Counties

Disclaimer: All data, information, and maps are provided "as is" without any warranty or representation of accuracy, timeliness, or completeness. The School District of Osceola County, Florida (the "School District") cannot accept any responsibility for errors, omissions, or positional accuracy. The School District specifically disclaims any warranty, either express or implied, including, without limitation, the implied warranties of merchantability and fitness for a particular purpose. The burden of determining accuracy, timeliness, merchantability, and fitness for a particular use rests solely on the requestor, and the requestor assumes all risk as to quality and performance. In no event will the School District or its staff be liable for any direct, indirect, incidental, special, consequential, or other damages, including, without limitation, loss of profit, arising out of the use of the data, information, and maps even if the School District has been advised of the possibility of such damages. The requestor acknowledges and accepts the limitations of the data, information, and maps, including, without limitation, the fact that the data, information, and maps are dynamic and are in a constant state of maintenance.

Osceola District Schools

2021/2022 Middle School Attendance Zone

Discovery Intermediate School

All students enclosed by the boundary beginning at the point where Cypress Lake intersects the Southport Canal, then north along the Southport Canal to Lake Tohopekaliga, then north along the west side of Lake Tohopekaliga to a point east of the southeastern most point of the Bellalago Educational Facilities Benefit District (EFBD) boundary, then west along the Bellalago Educational Facilities Benefit District (EFBD) (excluding all communities inside of the Bellalago Educational Facilities Benefit District (EFBD)), to Pleasant Hill Road, then north down the middle of Pleasant Hill Road to the Bellalago Educational Facilities Benefit District (EFBD), then west and south and east along the Bellalago Educational Facilities Benefit District (EFBD) to the intersection of Spinning Reel Lane and Pleasant Hill Road, then south and down the middle of Pleasant Hill Road until it crosses Reedy Creek, then northwest along Reedy Creek to a point due east of the Lake Marion Creek Wildlife Management Area, then due west and north of the Lake Marion Creek Wildlife Management Area to the Osceola/Polk County line, then south and east along the Osceola/Polk County line to the point where Cypress Lake intersects along the Southport Canal.

The Science, Technology, Engineering, and Mathematics (STEM) Program is open to any 6th grade student who resides within the referenced second distinct approved attendance zone boundaries and meets the enrollment criteria.

The second distinct attendance zone boundary is open to all 6th grade students who desire to submit a “*Choice Application Lottery Placement*” and reside within the approved attendance zone boundaries for Horizon Middle, Kissimmee Middle, Denn John Middle, Bellalago (K-8), and Westside (K-8) schools.

Exception 1: On April 1, 2014, during the Public Hearing for school attendance zone boundaries for the 2014/2015 school year, the School Board approved for the Orange Branch Bay community to remain at Bellalago Academy for the 2014/2015 school year. Effective the 2015/2016 school year, the Orange Branch Bay community will attend Discovery Intermediate School for grades 6th-8th.

Amendment 1: On April 7, 2015, the School Board approved for the Orange Branch Bay Community to remain at Bellalago Academy for the 2015/2016 school year. Effective the 2016/2017 school year, the students that reside within the Orange Branch Bay community will attend Discovery Intermediate School for grades 6th-8th.

Amendment 2: On March 22, 2016, the School Board approved for the Orange Branch Bay Community to remain at Bellalago Academy for the 2016/2017 school year. Effective the 2017/2018 school year, the students that reside within the Orange Branch Bay community will attend Discovery Intermediate School for grades 6th-8th.

Osceola District Schools

2021/2022 Middle School Attendance Zone

Discovery Intermediate School

(Page 2)

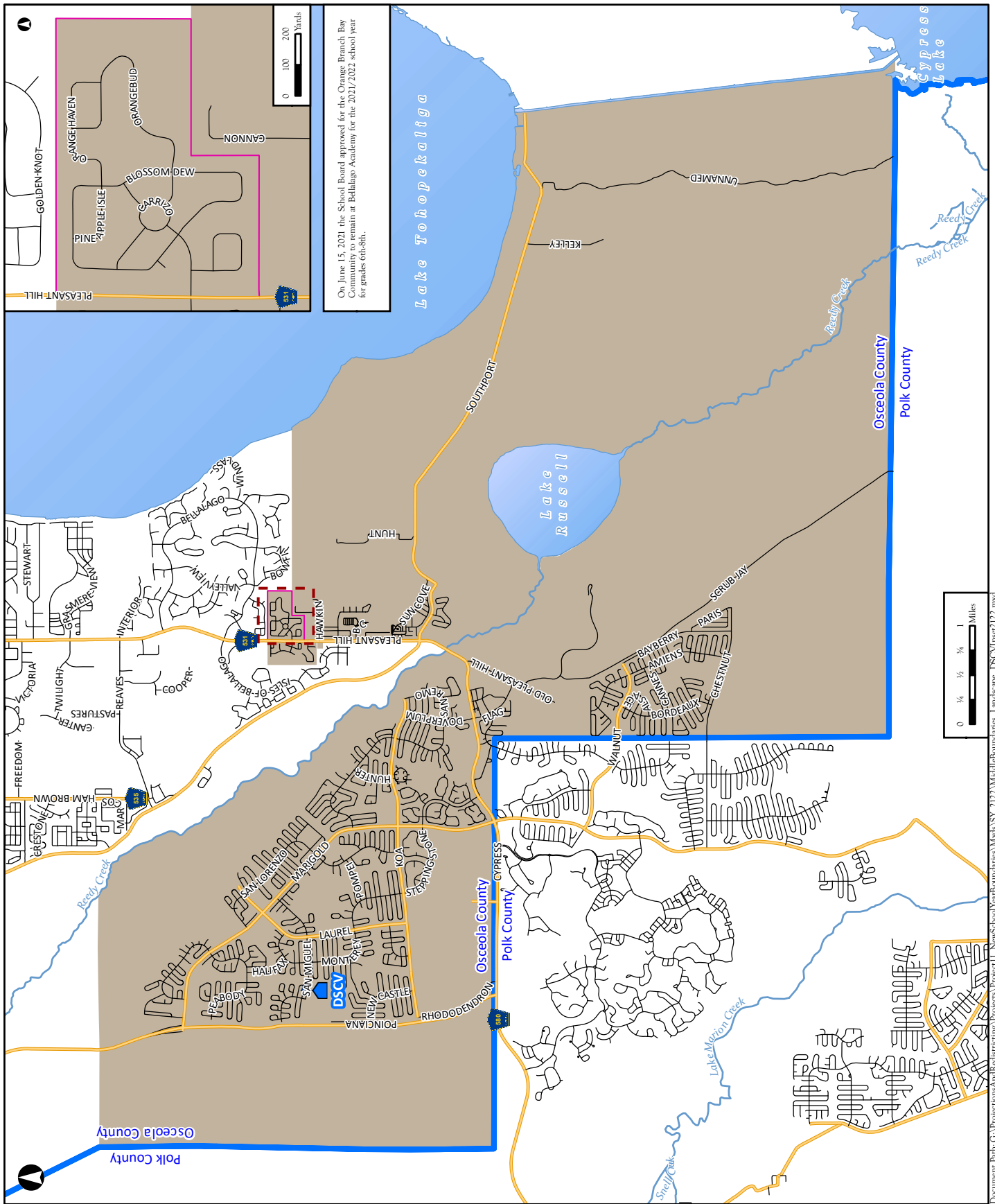
Amendment 3: On April 4, 2017, the School Board approved for the Orange Branch Bay Community to remain at Bellalago Academy for the 2017/2018 school year. Effective the 2018/2019 school year, the students that reside within the Orange Branch Bay community will attend Discovery Intermediate School for grades 6th-8th.

Amendment 4: On June 5, 2018, the School Board approved for the Orange Branch Bay Community to remain at Bellalago Academy for the 2018/2019 school year. Effective the 2020/2021 school year, the students that reside within the Orange Branch Bay community will attend Discovery Intermediate School for grades 6th-8th.

Amendment 5: On June 4, 2019, the School Board approved for the Orange Branch Bay Community to remain at Bellalago Academy for the 2019/2020 school year. Effective the 2020/2021 school year, the students that reside within the Orange Branch Bay community will attend Discovery Intermediate School for grades 6th-8th.

Amendment 6: On June 16, 2020, the School Board approved for the Orange Branch Bay Community to remain at Bellalago Academy for the 2020/2021 school year. Effective the 2021/2022 school year, the students that reside within the Orange Branch Bay community will attend Discovery Intermediate School for grades 6th-8th.

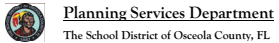
Amendment 7: On June 15, 2021, the School Board approved for the Orange Branch Bay Community to remain at Bellalago Academy for the 2021/2022 school year. Effective the 2022/2023 school year, the students that reside within the Orange Branch Bay community will attend Discovery Intermediate School for grades 6th-8th.



On June 15, 2021 the School Board approved for the Orange Branch Bay County Schools to remain at Bellalago Academy for the 2021/2022 school year for grades 6th-8th.

Discovery Intermediate Attendance Zone Boundary

Valid only for the 2021/2022 School Year



- Middle School
- Highway
- Toll Road
- Major Road
- Residential Street
- Attendance Zone Boundary
- Counties
- Administrative Placement Area

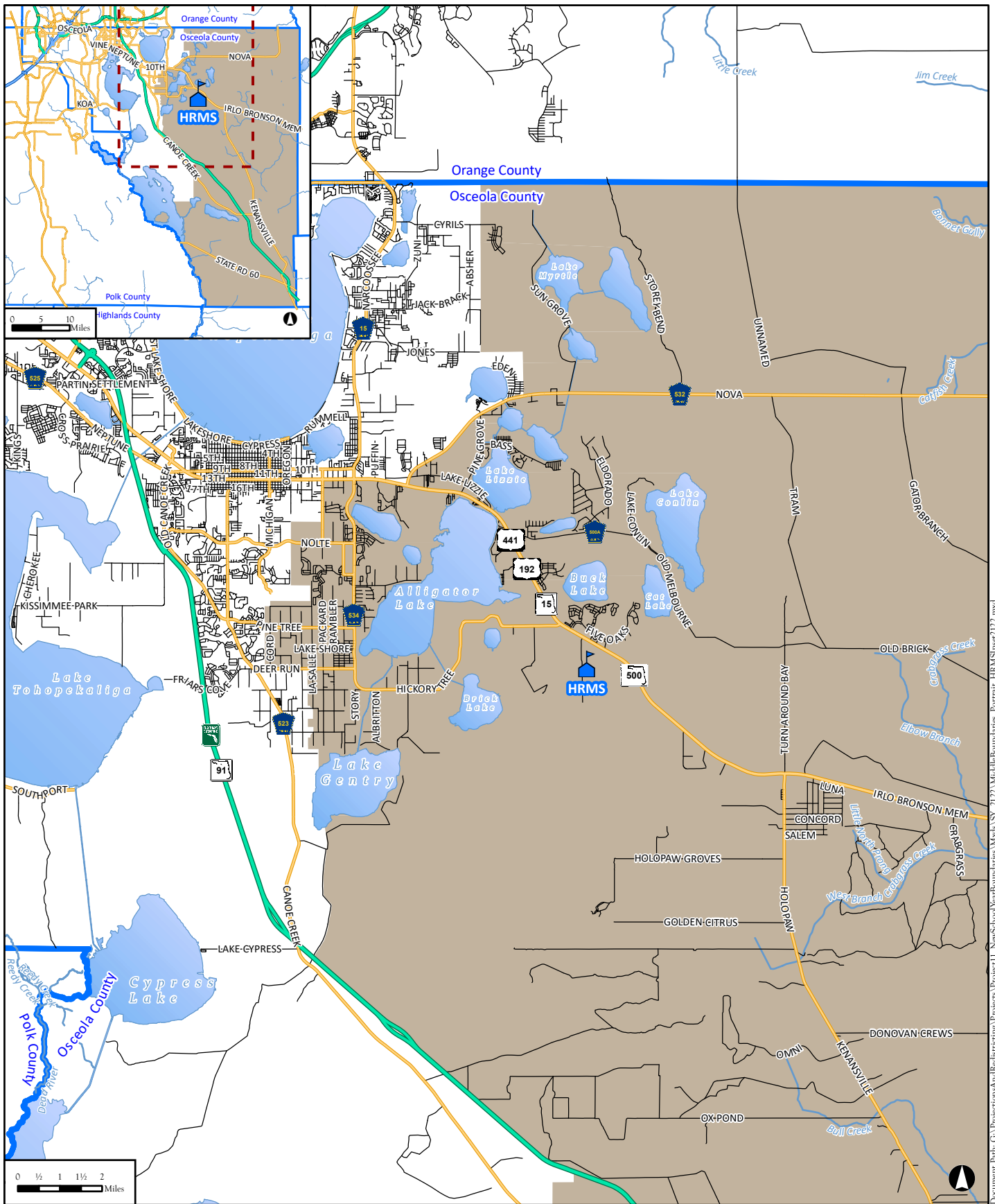
Disclaimer: All data, information, and maps are provided "as is" without any warranty or representation of accuracy, timeliness, or completeness. The School District of Osceola County, Florida (the "School District") cannot accept any responsibility for errors, omissions, or positional accuracy. The School District specifically disclaims any warranty, either express or implied, including, without limitation, the implied warranties of merchantability and fitness for a particular purpose. The burden of determining accuracy, timeliness, merchantability, and fitness for a particular use rests solely on the requestor, and the requestor assumes all risks as to quality and performance. In no event will the School District or its staff be liable for any direct, indirect, incidental, special, consequential, or other damages, including, without limitation, loss of profit, arising out of the use of the data, information, and maps even if the School District has been advised of the possibility of such damages. The requestor acknowledges and accepts the limitations of the data, information, and maps, including, without limitation, that the data, information, and maps are dynamic and are in a constant state of maintenance, correction, and update.








Osceola District Schools

2021/2022 Middle School Attendance Zone

Harmony Middle School

All students enclosed by the boundary beginning at the point of intersection of the Osceola/Brevard County line and the Osceola/Orange County line, then west along the Osceola/Orange County line to a point north and east of all streets and homes that access CR 15, (Narcoossee Road), and west of all streets and homes that access Sun Grove Lane, then south to a point just north of Eden Drive, then south but east of all streets and homes opening on Eden Drive to the intersection of Eden Drive and CR 532, (Nova Road), then southwest down the middle of CR 532, (Nova Road), to the intersection of CR 532, (Nova Road) and US Hwy 192 (E. Irlo Bronson Memorial Highway), then west down the middle of US Hwy 192, (E. Irlo Bronson Memorial Highway) to the intersection of US Hwy 192 (E. Irlo Bronson Memorial Highway) and Old Hickory Tree Road, then south down the middle of Old Hickory Tree Road to the southwest corner of Hickory Tree Community Park, then due west to a point just east of Fertic Road, then due south excluding all streets and homes opening to Michigan Avenue and crossing W. New Nolte Road to the boundary of the Royal St. Cloud Golf Links, then around the Royal St. Cloud Golf links to a point west of the end of Cord Avenue, then south to include all homes opening to Cord Avenue to the intersection of Cord Avenue and Deer Run Road, then east to the intersection of La Salle Ave., then south (including all homes opening on La Salle Ave.) to Mildred Bass Road., then west to La Salle Ave, South, then south on La Salle Ave. South (including all homes with a La Salle Ave. South), then east to a point east and north of Sullivan Drive, then south to the northern shoreline of Lake Gentry, then east and south following the shoreline of Lake Gentry to Canal C-34, then south along C-34 Canal to the Florida Turnpike, then south down the middle of the Florida Turnpike to a point north and east of Wheeler Road, then east and south to a point on Sailor Hammock Road, then continuing south to the northern shoreline of Lake Jackson, the east following the shoreline of Lake Jackson to a point south of Joe Overstreet Road and north of the Canal connecting Lake Jackson to Lake Kissimmee (excluding all homes opening onto Joe Overstreet Road), then west to the eastern shoreline of Lake Kissimmee, then south along the eastern shoreline of Lake Kissimmee to the Osceola/Polk County Line, then continue south along the Osceola/Polk County Line, then west along the Osceola/Okeechobee county line, then north along the Osceola/Indian River and Osceola Brevard County Line to the northeast corner of Osceola County.



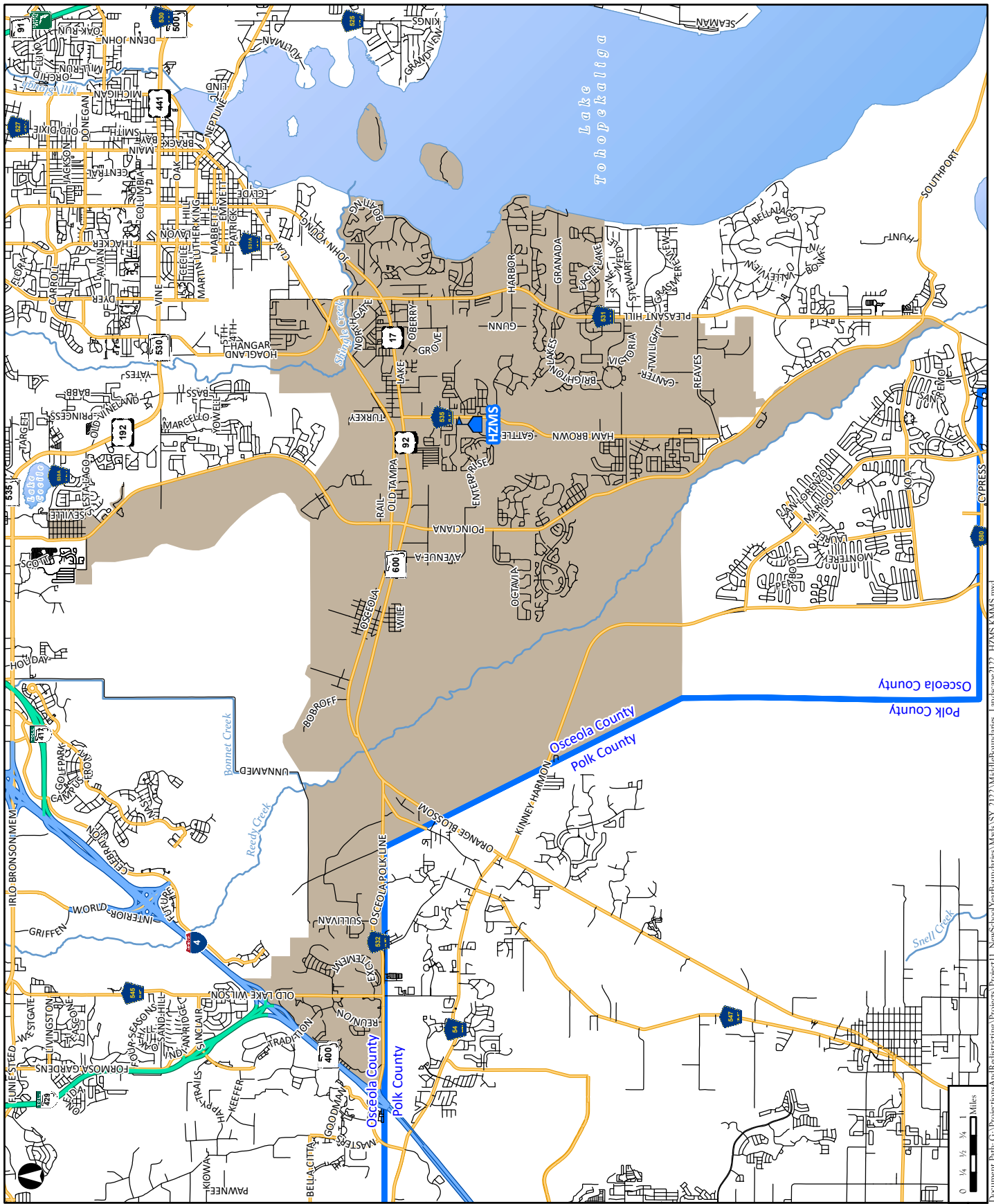
<p>Harmony Middle School Attendance Zone Boundary</p> <p>Valid only for the 2021/2022 School Year</p> <p>Planning Services Department The School District of Osceola County, FL</p>	<ul style="list-style-type: none">  Middle School  Attendance Zone  Highway  Toll Road  Major Road  Residential Street  Counties 	<p>Disclaimer: All data, information, and maps are provided "as is" without any warranty or representation of accuracy, timeliness, or completeness. The School District of Osceola County, Florida (the "School District") cannot accept any responsibility for errors, omissions, or positional accuracy. The School District specifically disclaims any warranty, either express or implied, including, without limitation, the implied warranties of merchantability and fitness for a particular purpose. The burden of determining accuracy, timeliness, merchantability, and fitness for a particular use rests solely on the requestor, and the requestor assumes all risk as to quality and performance. In no event will the School District or its staff be liable for any direct, indirect, incidental, special, consequential, or other damages, including, without limitation, loss of profit, arising out of the use of the data, information, and maps even if the School District has been advised of the possibility of such damages. The requestor acknowledges and accepts the limitations of the data, information, and maps, including, without limitation, the fact that the data, information, and maps are dynamic and are in a constant state of maintenance.</p>
---	--	--

Osceola District Schools

2021/2022 Middle School Attendance Zone

Horizon Middle School

All students enclosed by the boundary beginning at the point of S. Poinciana Boulevard and Shingle Creek, then east along Shingle Creek, then north along Shingle Creek to a point due east of the Bass Road landfill, then east to Hoagland Boulevard, then following Hoagland Boulevard as it turns south and becomes Pleasant Hill Road to Shingle Creek, then east along Shingle Creek to Lake Tohopekaliga, then south along Lake Tohopekaliga to a point on the southeastern boundary of the Eagle Lake Development, then west to the middle of Pleasant Hill Road, then south and down the middle of Pleasant Hill Road to the intersection of Pleasant Hill Road and Reaves Road, then west and south to a point just south of Reaves Road (including all streets and homes opening on Reaves Road except for homes in Reedy Reserve and Poinciana Estates Section C), west of all streets and homes opening on Pleasant Hill Road, west to S. Poinciana Boulevard and Reaves Road, then southeast along the eastern side of S. Poinciana Boulevard (including all streets and homes opening on S. Poinciana Boulevard), to the intersection of S. Poinciana Boulevard, Pleasant Hill Road, and W. Southport Road, then southwest to Reedy Creek, then northwest along Reedy Creek to a point due east of the Lake Marion Creek Wildlife Management Area, then due west and north of the Lake Marion Creek Wildlife Management Area to the Osceola/Polk County line, then north and then west along the Osceola/Polk County Line to I-4, then north and down the middle of I-4 to the southwestern most point of the Celebration DRI, then southeast along the Celebration DRI, (excluding the Celebration DRI), to a point just north of all streets and homes opening on to Old Tampa Highway, then east, including Intercession City, to Bonnet Creek, then northeast along Bonnet Creek to Shingle Creek, then northwest along Shingle Creek to a point just north of the northwestern most point of Camelot Country Way, then east and north of Camelot Country Way, (including all homes with a Camelot Country Way Address), to the intersection of Camelot Country Way and N. Poinciana Boulevard, then north and down the middle of N. Poinciana Boulevard to the intersection of N. Poinciana Boulevard and Pam Road, then east and north of Pam Road, (including all homes with a Pam Road address), to the intersection of Pam Road and Lake Cecile Drive, (excluding all homes with a Lake Cecile Drive address), then south to a point just west of all homes opening on the north side of Siesta Lago Drive, and to the east of all streets and homes opening on to Pam Road and N. Poinciana Boulevard, then west but north of Siesta Lago Drive to N. Poinciana Boulevard, then south and east of all roads and homes opening on to N. Poinciana Boulevard to the canal, then west along the canal to N. Poinciana Boulevard, then south down the middle of S. Poinciana Boulevard to Shingle Creek.



**Horizon Middle
Attendance Zone Boundary**

Valid only for the 2021/2022 School Year

Planning Services Department
The School District of Osceola County, FL

- Middle School
- Highway
- Toll Road
- Major Road
- Residential Street
- Attendance Zone Boundary
- Counties

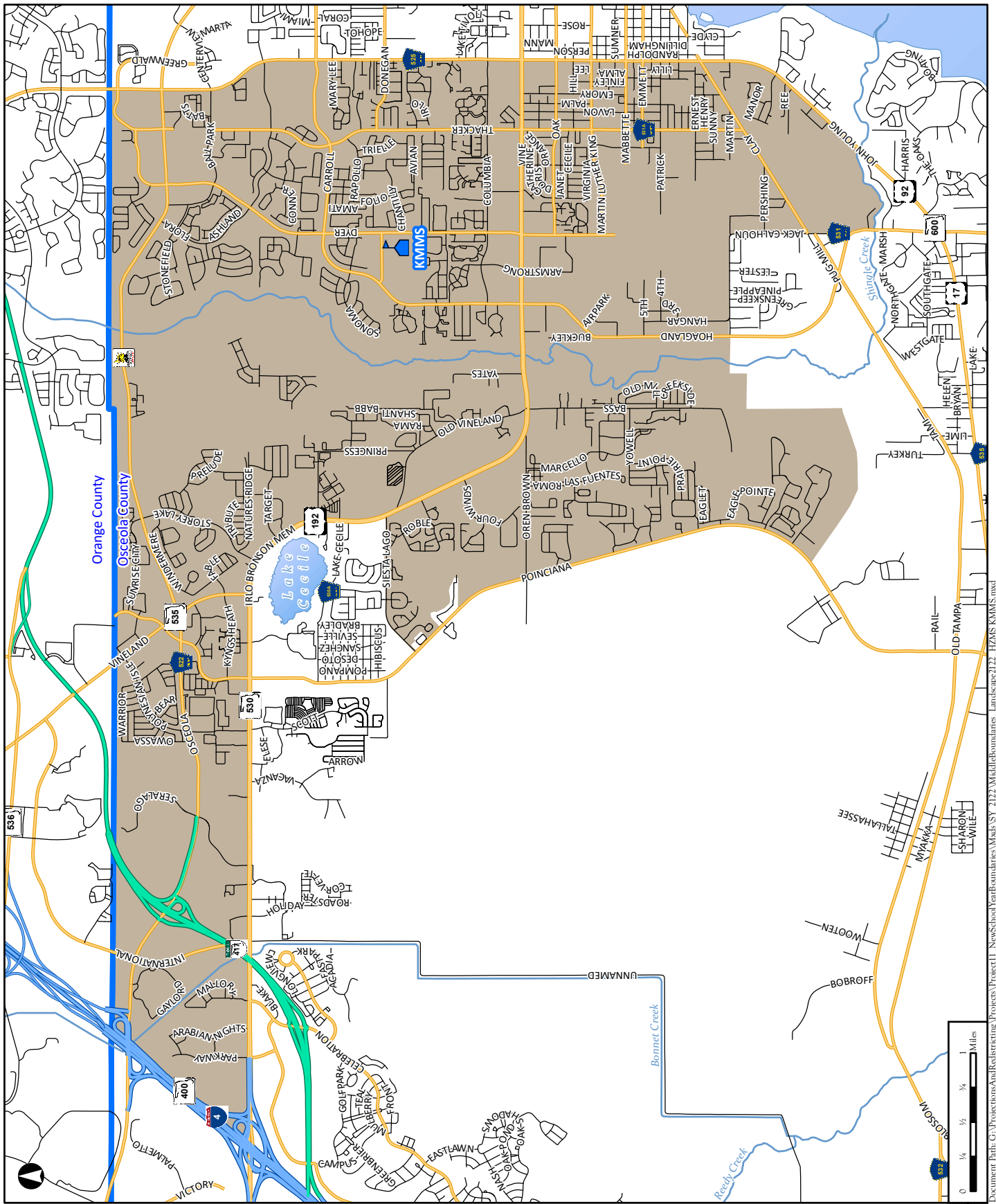
Disclaimer: All data, information, and maps are provided "as is" without any warranty or representation of accuracy, timeliness, or completeness. The School District of Osceola County, Florida (the "School District") cannot accept any responsibility for errors, omissions, or positional accuracy. The School District specifically disclaims any warranty, either express or implied, including, without limitation, the implied warranties of merchantability and fitness for a particular purpose. The burden of determining accuracy, timeliness, merchantability, and fitness for a particular use rests solely on the requestor, and the requestor assumes all risk as to quality and performance. In no event will the School District or its staff be liable for any direct, indirect, incidental, special, consequential, or other damages, including, without limitation, loss of profit, arising out of the use of the data, information, and maps even if the School District has been advised of the possibility of such damages. The requestor acknowledges and accepts the limitations of the data, information, and maps, including, without limitation, the fact that the data, information, and maps are dynamic and are in a constant state of maintenance, correction, and update.

Osceola District Schools

2021/2022 Middle School Attendance Zone

Kissimmee Middle School








All students enclosed by the boundary beginning at the Osceola/Orange County line and traveling south down the middle of N. John Young Parkway, (Bermuda Avenue), to Emmett Street, then continuing south on US Hwy 17-92 to Shingle Creek, then west along Shingle Creek to Pleasant Hill, then north on Pleasant Hill Road to the CSX Railroad, then north down the middle of S. Hoagland Boulevard to the intersection of Suhls Lane, then due west to a point due east of the Bass Road Landfill and Shingle Creek, then south along Shingle Creek, then west along Shingle Creek to N. Poinciana Boulevard, then north down the middle of N. Poinciana Boulevard to Oren Brown Road, then north but east of all streets and home which access N. Poinciana Boulevard to the canal just south of Royal Bay Boulevard, then east along the canal to a point just southwest of Royal Bay Boulevard, then north but east of all homes opening on Poinciana Boulevard to the intersection of Poinciana Boulevard and Siesta Lago Drive, then east but north of Siesta Lago Drive, (including all homes with a Siesta Lago Drive address), to US Hwy 192, (W. Irlo Bronson Memorial Highway), then north down the middle of US Hwy 192, (W. Irlo Bronson Memorial Highway) to Interstate 4, (I-4), then north down the middle of Interstate 4, (I-4) to the Orange County line, then east along the Osceola/Orange County line to N. John Young Parkway.



**Kissimmee Middle
Attendance Zone Boundary**

Valid only for the 2021/2022 School Year

Planning Services Department
The School District of Osceola County, FL

 Middle School	 Attendance Zone Boundary
 Highway	 Counties
 Toll Road	
 Major Road	
 Residential Street	

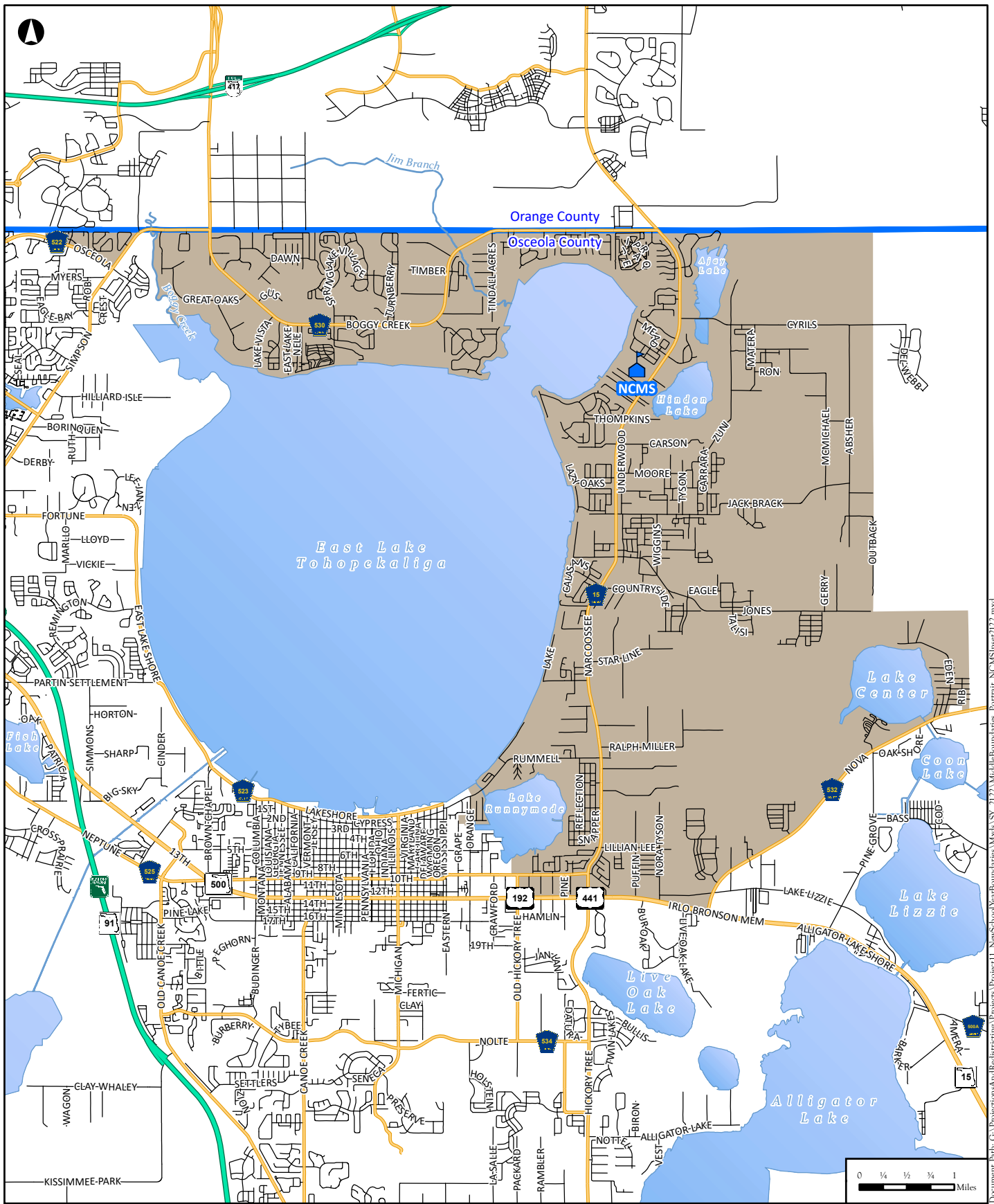
Disclaimer: All data, information, and maps are provided "as is" without any warranty or representation of accuracy, timeliness, or completeness. The School District of Osceola County, Florida (the "School District") cannot accept any responsibility for errors, omissions, or positional accuracy. The School District specifically disclaims any warranty, either express or implied, including, without limitation, the implied warranties of merchantability and fitness for a particular purpose. The burden of determining accuracy, timeliness, merchantability, and fitness for a particular use rests solely on the requestor, and the requestor assumes all risk as to quality and performance. In no event will the School District or its staff be liable for any direct, indirect, incidental, special, consequential, or other damages, including, without limitation, loss of profit, arising out of the use of the data, information, and maps even if the School District has been advised of the possibility of such damages. The requestor acknowledges and accepts the limitations of the data, information, and maps, including, without limitation, the fact that the data, information, and maps are dynamic and are in a constant state of maintenance, correction, and update.

Osceola District Schools

2021/2022 Middle School Attendance Zone

Narcoossee Middle School

All students enclosed by the boundary beginning at the intersection of Simpson Road and E. Osceola Parkway, then west down the middle of E. Osceola Parkway to the intersection of E. Osceola Parkway and Pheasant Run Boulevard, then north to the Osceola/Orange County Line, then east along the Osceola/Orange County line to a point northeast of Absher Road, then south but east of all streets and homes opening to Jack Brack Road to a point just east of Jones Road, then east along the southern border of the Church of Latter Day Saint's property, then south on the western edge of the Church of Latter Day Saints property to Nova Road, then southwest down the middle of Nova Road to the intersection of Nova Road and US Hwy 192, (E. Irlo Bronson Memorial Highway), then west down the middle of US Hwy 192, (E. Irlo Bronson Memorial Highway), to the intersection of US Hwy 192, (E. Irlo Bronson Memorial Highway), and Old Hickory Tree Road, then north down the middle of Old Hickory Tree Road to the intersection of Old Hickory Tree Road and E. 10th Street, then due north to the southern shoreline of Runnymede Lake, then north around the western side of Runnymede Lake to a point just west but south of all streets and homes which access Adams Road and to the perimeter of the northeastern most point of the 2-mile walk zone for St. Cloud Middle School, then west to Orange Avenue, then north but west of all streets and homes which access Orange Avenue, excluding Savannah Park, to the intersection of Orange Avenue and Rummell Road, then north along the canal to East Lake Tohopekaliga, then north along the eastern side of East Lake Tohopekaliga and Fells Cove, then south and west along the northern side of Fells Cove and East Lake Tohopekaliga to the mouth of Boggy Creek, then north along Boggy Creek to Simpson Road, then southwest down the middle of Simpson Road to the intersection of E. Osceola Parkway and Simpson Road.



Narcossee Middle Attendance Zone Boundary

Valid only for the 2021/2022 School Year

Planning Services Department
The School District of Osceola County, FL

	Middle School		Attendance Zone
	Highway		Counties
	Toll Road		
	Major Road		
	Residential Street		

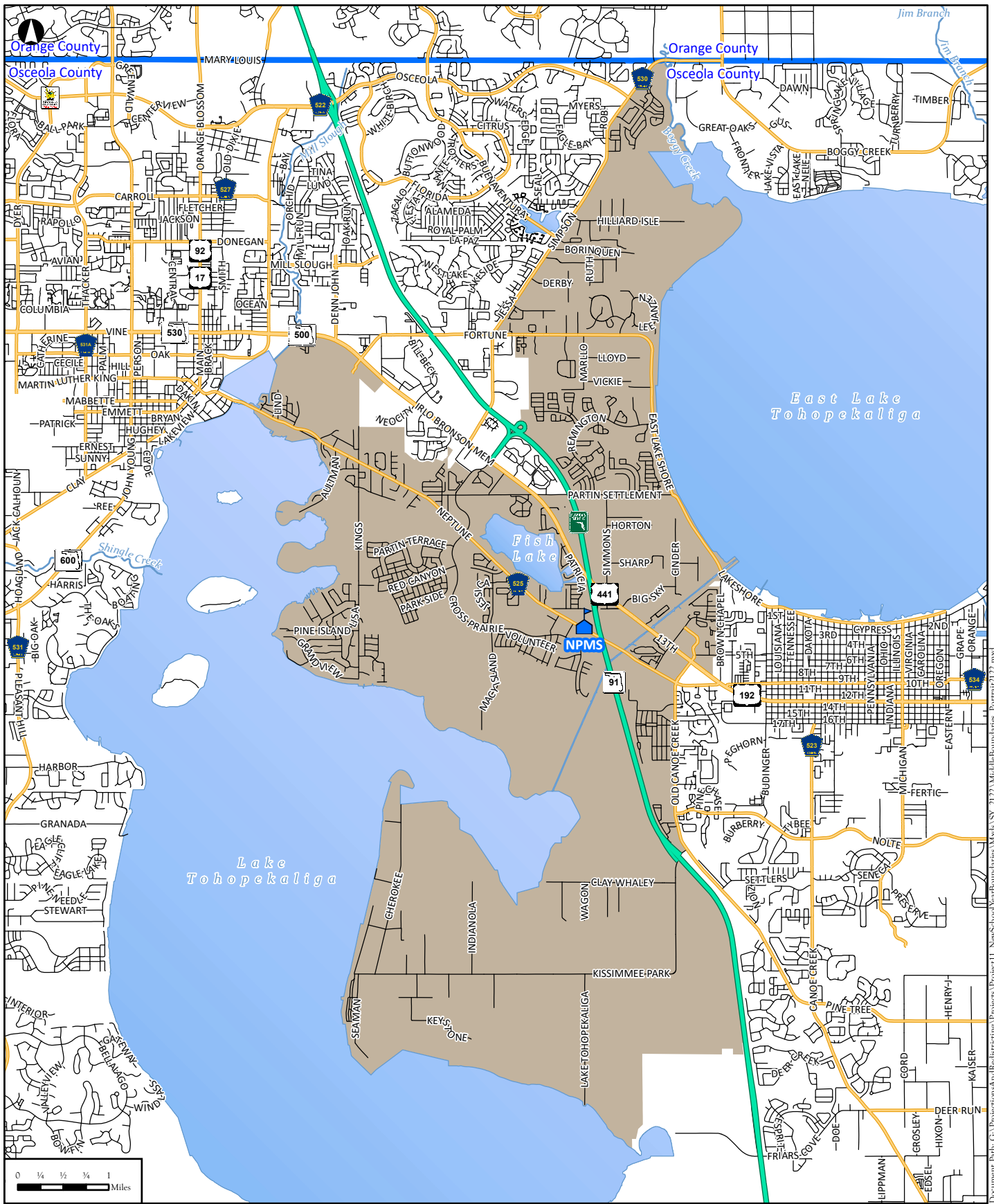
Disclaimer: All data, information, and maps are provided "as is" without any warranty or representation of accuracy, timeliness, or completeness. The School District of Osceola County, Florida (the "School District") cannot accept any responsibility for errors, omissions, or positional accuracy. The School District specifically disclaims any warranty, either express or implied, including, without limitation, the implied warranties of merchantability and fitness for a particular purpose. The burden of determining accuracy, timeliness, merchantability, and fitness for a particular use rests solely on the requestor, and the requestor assumes all risk as to quality and performance. In no event will the School District or its staff be liable for any direct, indirect, incidental, special, consequential, or other damages, including, without limitation, loss of profit, arising out of the use of the data, information, and maps even if the School District has been advised of the possibility of such damages. The requestor acknowledges and accepts the limitations of the data, information, and maps, including, without limitation, the fact that the data, information, and maps are dynamic and are in a constant state of maintenance.

Osceola District Schools

2021/2022 Middle School Attendance Zone

Neptune Middle School

All students enclosed by the boundary beginning at the intersection of Osceola/Orange County line and Simpson Road, then southwest down the middle of Simpson Road to the intersection of Simpson Road and Fortune Road, then east down the middle of Fortune Road to the northwest corner of the Jade East subdivision, then south along the western border of the Jade East Subdivision to the Osceola Technical College campus, then east and south along the Osceola Technical College campus, then continue south to the interchange northeast of the intersection of US Hwy 192 and Shady Lane and the Florida Turnpike, then southeast down the middle of the Florida Turnpike to Partin Settlement Road, then west down the middle of Partin Settlement Road to US Hwy 192, (E Irlo Bronson Memorial Highway, Vine Street), then northwest down the middle of US Hwy 192 (E. Irlo Bronson Memorial Highway, Vine Street) but to exclude homes opening to Lepic Lane and NeoCity Way, Heritage Key homes and Magic Landings to the point where Mill Slough crosses US Hwy 192, (E. Irlo Bronson Memorial Hwy, Vine Street), then southwest along Mill Slough to the point where it enters Lake Tohopekaliga, then southeast along the northern shore of Lake Tohopekaliga, then south along the eastern shore of Lake Tohopekaliga crossing under Neptune Road, then east and south around the eastern side of Lake Tohopekaliga to a point west of Friars Cove Road, then northeast on the north side of Friars Cove Road to exclude all homes opening onto Friars Cove Road to a drainage ditch, then due north along the drainage ditch $\frac{3}{4}$ of a mile, then due west to the Florida Turnpike, then north down the middle of the Florida Turnpike to the Kissimmee Park Road underpass, then northeast down the middle of Kissimmee Park Road to the intersection of Kissimmee Park Road and Old Canoe Creek Road, then North down the middle of Old Canoe Creek Road to the intersection of Old Canoe Creek Road and US Hwy 192 (13th Street), then west down the middle of US Hwy 192 (13th Street), to Brown Chapel Road, then north on the west side of Brown Chapel Road to East Lake Tohopekaliga excluding homes on Brown Chapel Road, then northwest along the western shore of East Lake Tohopekaliga as it travels north to the point where Boggy Creek flows into East Lake Tohopekaliga, then north on Boggy Creek to the Osceola/Orange County line and Simpson Road.



**Neptune Middle
Attendance Zone Boundary**

Valid only for the 2021/2022 School Year

Planning Services Department
The School District of Osceola County, FL

Middle School	Attendance Zone Boundary
Highway	Counties
Toll Road	
Major Road	
Residential Street	

Disclaimer: All data, information, and maps are provided "as is" without any warranty or representation of accuracy, timeliness, or completeness. The School District of Osceola County, Florida (the "School District") cannot accept any responsibility for errors, omissions, or positional accuracy. The School District specifically disclaims any warranty, either express or implied, including, without limitation, the implied warranties of merchantability and fitness for a particular purpose. The burden of determining accuracy, timeliness, merchantability, and fitness for a particular use rests solely on the requestor, and the requestor assumes all risk as to quality and performance. In no event will the School District or its staff be liable for any direct, indirect, incidental, special, consequential, or other damages, including, without limitation, loss of profit, arising out of the use of the data, information, and maps even if the School District has been advised of the possibility of such damages. The requestor acknowledges and accepts the limitations of the data, information, and maps, including, without limitation, the fact that the data, information, and maps are dynamic and are in a constant state of maintenance.

Osceola District Schools

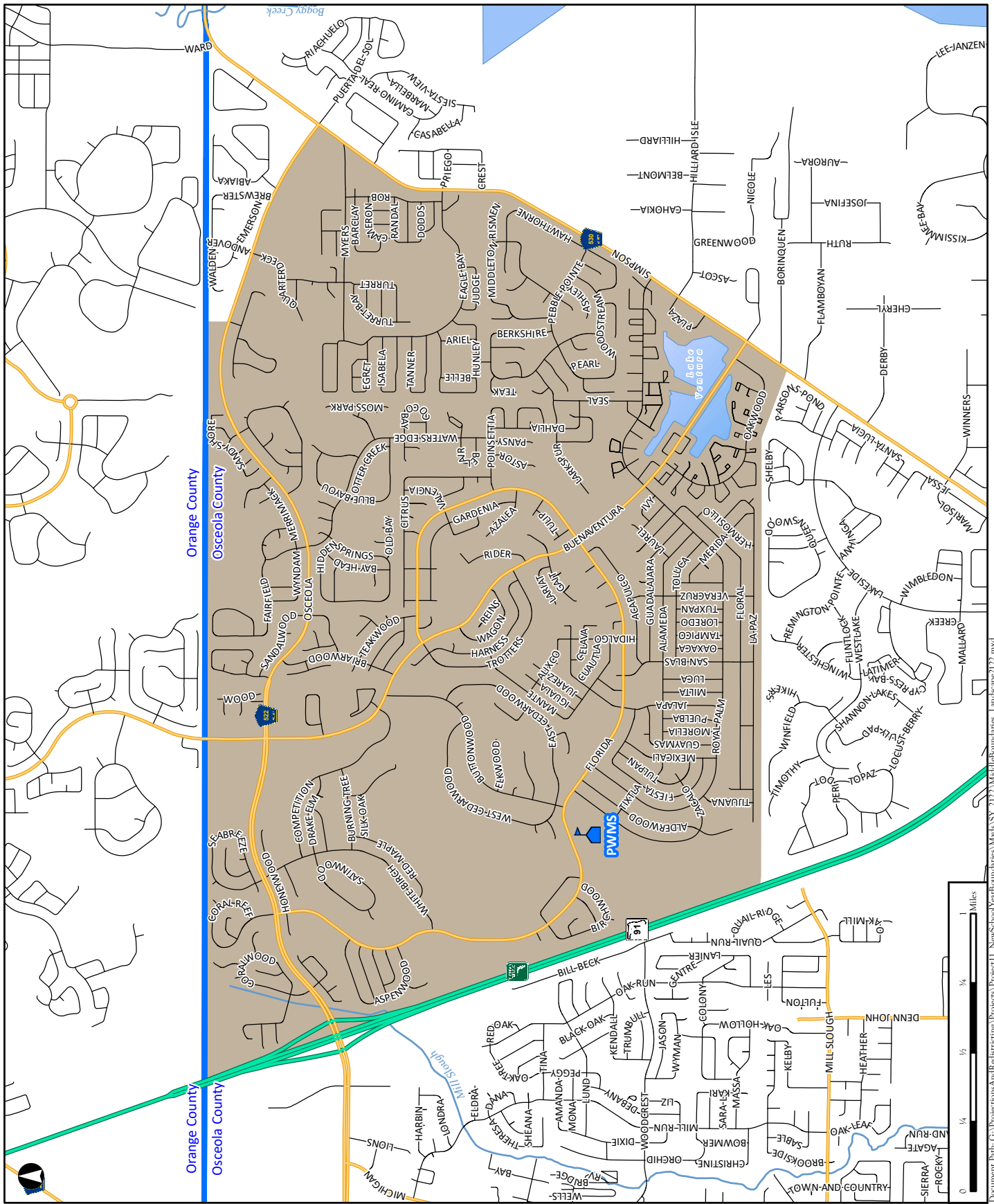
2021/2022 Middle School Attendance Zone

Parkway Middle School

Parkway Middle School has two distinct attendance zone boundaries.

The first distinct attendance zone boundary encompasses the regular student population. All students enclosed by the boundary beginning at the Florida Turnpike at the Osceola/Orange County line, south down the middle of the Florida Turnpike to the southernmost point of the Buenaventura Lakes subdivision, then east and south of all streets and homes opening on La Paz Drive and Oakwood Drive, and north of all streets and homes opening on Lakeside Drive, (excluding Lakeside Estates), to Boggy Creek Road, then north down the middle of Boggy Creek Road to the intersection of E. Osceola Parkway, then west down the middle of E. Osceola Parkway to the intersection of E. Osceola Parkway and Pheasant Run Boulevard, then north to the Osceola/Orange County line, then west along the Osceola/Orange County line to the Florida Turnpike.

The second distinct attendance zone boundary is for The Middle Years Programme which is open to all 6th grade students that reside in Osceola County who desire to submit a “*Choice Application Lottery Placement*” and meet the International Baccalaureate Middle Years Programme enrollment criteria.










Document Path: G:\Projection\Rebordering\Projects\Project11_NewschoolYearBoundaries\Mxksh.SY_2122_MiddleBoundaries_Landscape2122.mxd

Parkway Middle Attendance Zone Boundary

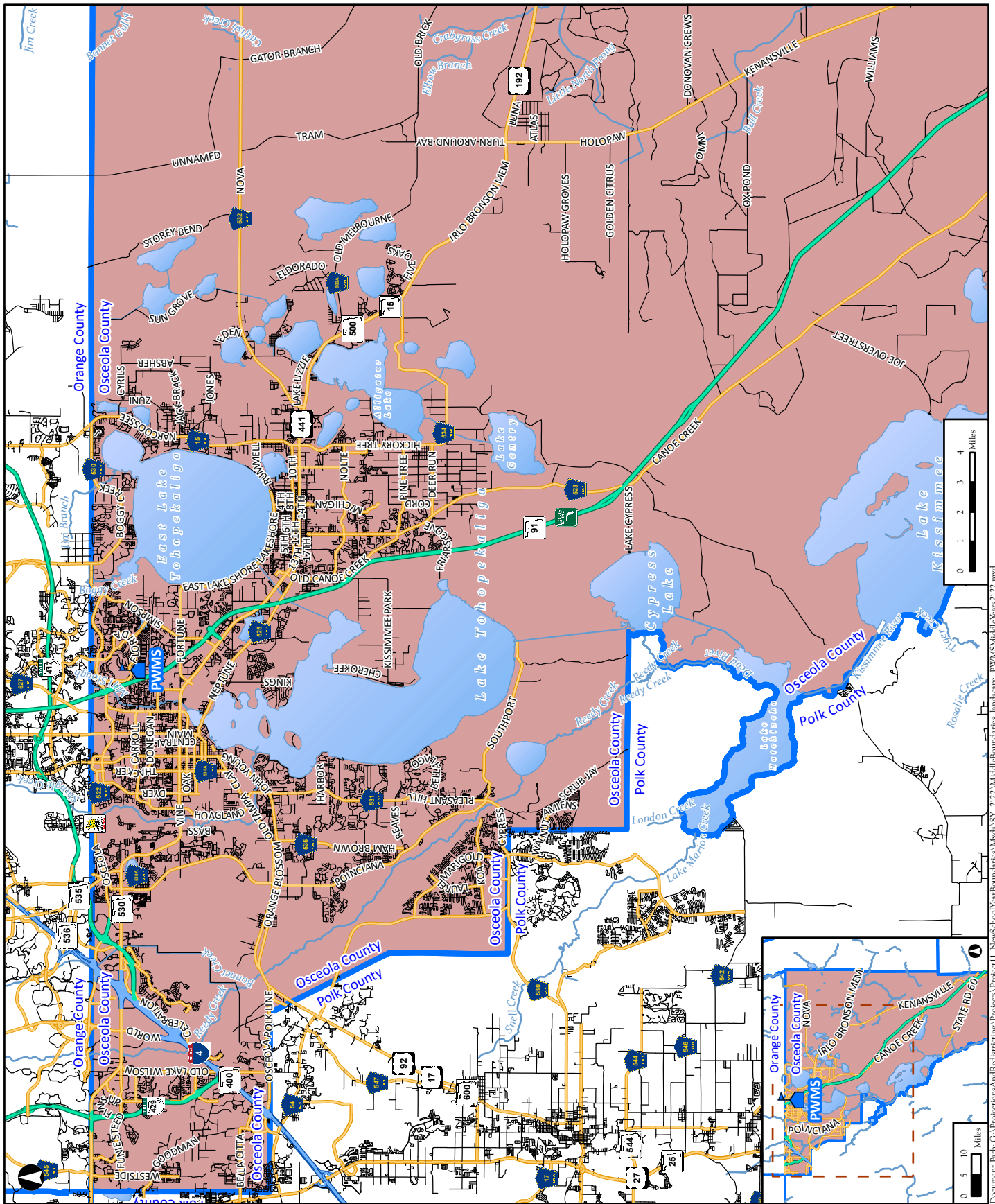
Valid only for the 2021/2022 School Year



Planning Services Department
The School District of Osceola County, FL








-  Middle School
-  Attendance Zone Boundary
-  Highway
-  Toll Road
-  Major Road
-  Residential Street
-  Counties

Disclaimer: All data, information, and maps are provided "as is" without any warranty or representation of accuracy, timeliness, or completeness. The School District of Osceola County, Florida (the "School District") cannot accept any responsibility for errors, omissions, or positional accuracy. The School District specifically disclaims any warranty, either express or implied, including, without limitation, the implied warranties of merchantability and fitness for a particular purpose. The burden of determining accuracy, timeliness, merchantability, and fitness for a particular use rests solely on the requestor, and the requestor assumes all risk as to quality and performance. In no event will the School District or its staff be liable for any direct, indirect, incidental, special, consequential, or other damages, including, without limitation, loss of profit, arising out of the use of the data, information, and maps even if the School District has been advised of the possibility of such damages. The requestor acknowledges and accepts the limitations of the data, information, and maps, including, without limitation, the fact that the data, information, and maps are dynamic and are in a constant state of maintenance, correction, and update.



**Parkway Middle School
Middle Years Programme &
International Baccalaureate
Attendance Zone Boundary**
Valid only for the 2021/2022 School Year

Planning Services Department
The School District of Osceola County, FL

 Middle School	 Attendance Zone Boundary
 Highway	 Counties
 Toll Road	
 Major Road	
 Residential Street	

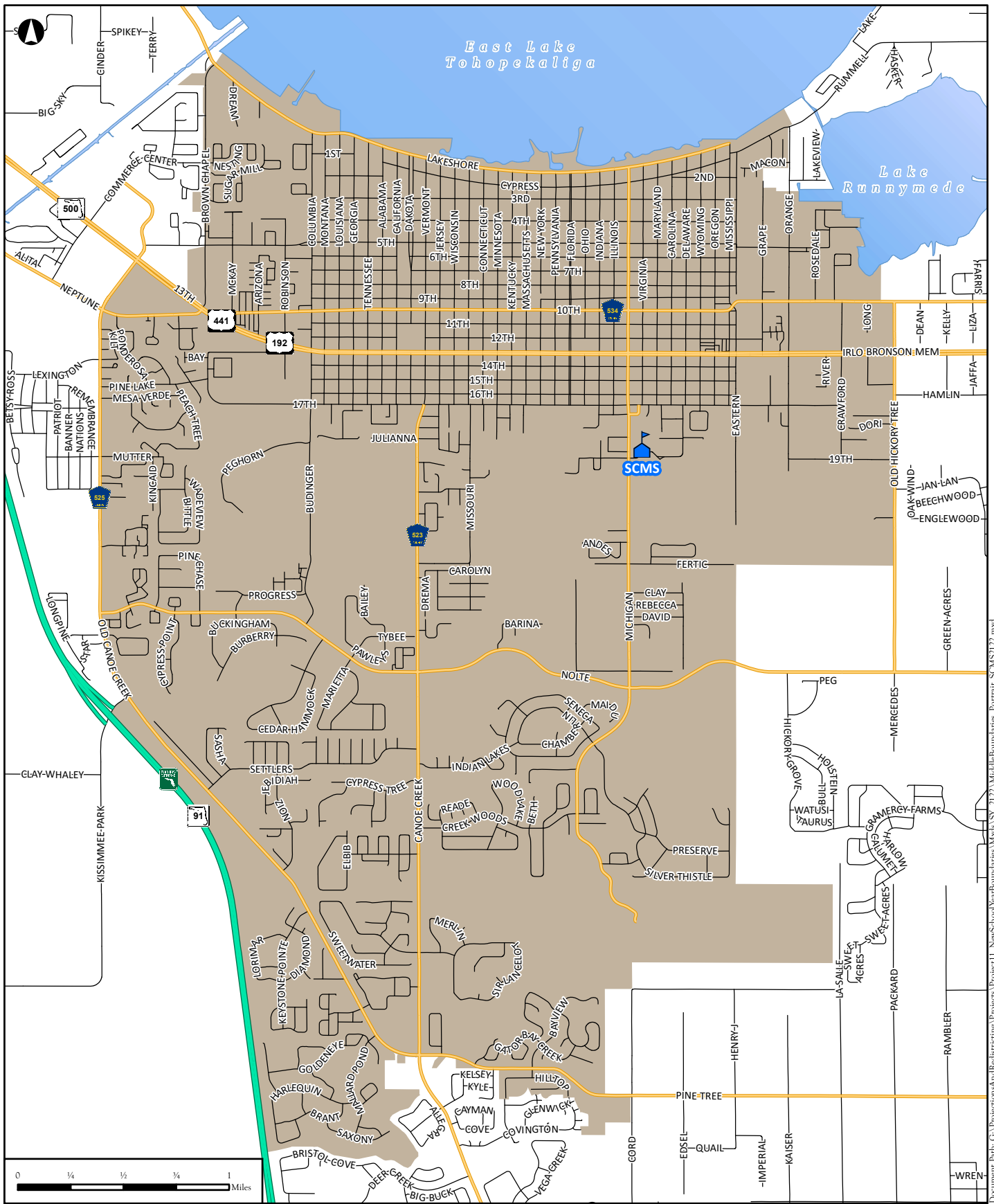
Disclaimer: All data, information, and maps are provided "as is" without any warranty or representation of accuracy, timeliness, or completeness. The School District of Osceola County, Florida (the "School District") cannot accept any responsibility for errors, omissions, or positional accuracy. The School District specifically disclaims any warranty, either express or implied, including, without limitation, the implied warranties of merchantability and fitness for a particular purpose. The burden of determining accuracy, timeliness, merchantability, and fitness for a particular use rests solely on the requestor, and the requestor assumes all risks as to quality and performance. In no event will the School District or its staff be liable for any direct, indirect, incidental, special, consequential, or other damages, including, without limitation, loss of profit, arising out of the use of the data, information, and maps even if the School District has been advised of the possibility of such damages. The requestor acknowledges and accepts the limitations of the data, information, and maps, including, without limitation, the fact that the data, information, and maps are dynamic and are in a constant state of maintenance, correction, and update.

Osceola District Schools

2021/2022 Middle School Attendance Zone

St. Cloud Middle School

All students enclosed by the boundary beginning at the intersection of Brown Chapel Road and Lakeshore Blvd., then northeast to East Lake Tohopekaliga, then east on the southern bank of East Lake Tohopekaliga to a point north of the intersection of Orange Avenue and Rummell Road, then south on the west side of Orange Avenue excluding homes on Orange Avenue to a point south of Adams Road, then east on the south side of Adams Road including homes on Adams Road to Runnymede Lake, then South along the shore of Runnymede Lake to a point north of Old Hickory Tree Road, then due south to the intersection of Old Hickory Tree Road and E. 10th Street, then south down the middle of Old Hickory Tree Road to the southwest corner of Hickory Tree Community Park, then west along a drainage ditch to a point due south of the southern end of Eastern Ave, then South to the Royal St. Cloud Golf Links, then around the Royal St. Cloud Golf links to the intersection of Cypress Drive and Cord Avenue, then south on the west side of Cord Ave excluding homes on Cord Ave to the intersection of Pine Tree Drive and Cord Avenue, then west on the south side of Pine Tree Drive including streets and homes that open to Pine Tree Drive except Kaleigh Court and Canoe Creek Road, continue west on to Old Canoe Creek Road including all streets and homes that open to Old Canoe Creek Road to the Florida Turnpike, then north down the middle of the Florida's Turnpike to the intersection of Kissimmee Park Road and Florida's Turnpike, then west down the middle of Kissimmee Park Road to the intersection of Kissimmee Park Road and Old Canoe Creek Road, then north down the middle of Old Canoe Creek Road to the intersection of Old Canoe Creek Road and US Hwy 192 (13th Street), then west down the middle of US Hwy 192 (13th Street) to the intersection of US Hwy 192 (13th Street) and Brown Chapel Road, then north on Brown Chapel Road, including all addresses on Brown Chapel Road, but excluding streets opening on the west side of the road, to the intersection of Brown Chapel Road and Lakeshore Blvd.




Document Path: G:\Projects\AnnualRestructuring\Projects\Project11_NewSchoolYearBoundaries\Map\St_Cloud_Middle_Boundaries_Portal_SCMS2122.mxd

St. Cloud Middle Attendance Zone Boundary

Valid only for the 2021/2022 School Year



Planning Services Department
The School District of Osceola County, FL

-  Middle School
-  Attendance Zone
-  Highway
-  Toll Road
-  Major Road
-  Residential Street
-  Counties

Disclaimer: All data, information, and maps are provided "as is" without any warranty or representation of accuracy, timeliness, or completeness. The School District of Osceola County, Florida (the "School District") cannot accept any responsibility for errors, omissions, or positional accuracy. The School District specifically disclaims any warranty, either express or implied, including, without limitation, the implied warranties of merchantability and fitness for a particular purpose. The burden of determining accuracy, timeliness, merchantability, and fitness for a particular use rests solely on the requestor, and the requestor assumes all risk as to quality and performance. In no event will the School District or its staff be liable for any direct, indirect, incidental, special, consequential, or other damages, including, without limitation, loss of profit, arising out of the use of the data, information, and maps even if the School District has been advised of the possibility of such damages. The requestor acknowledges and accepts the limitations of the data, information, and maps, including, without limitation, the fact that the data, information, and maps are dynamic and are in a constant state of maintenance.

2021/2022

**Multi-Level School
Attendance Zones**

Osceola District Schools

2021/2022 Multi-Level School Attendance Zone

Bellalago Charter Academy Grades K-8

All students enclosed by the boundary beginning at the intersection of Alamo Boulevard and Pleasant Hill Road, then traveling south but west of Pleasant Hill Road to the-intersection of Reaves Road and Pleasant Hill Road (excluding all home on Reaves Road except for homes in Reedy Reserve and Poinciana Estates Section C) then to a point south and west of all streets opening on Pleasant Hill Road, then south to a point just north of S. Poinciana Boulevard, then east to the intersection of S. Poinciana Boulevard, Pleasant Hill Road and W. Southport Road, then north and down the middle of Pleasant Hill Road to the intersection of Spinning Reel Lane and Pleasant Hill Road, then west and north of all streets opening on Pleasant Hill Road along the Bellalago Educational Facilities District (EFBD) boundary, to a point that is just north and west of the northwestern most point of the Audubon Preserve development, then traveling east along the Bellalago Educational Facilities District (EFBD) boundary (excluding all communities south of the Bellalago Educational Facilities Benefit District (EFBD), to Pleasant Hill , then south down the middle of Pleasant Hill Road to a point just east and south of the most southwestern point of the Orangebranch Bay development, then east along the Bellalago Educational Facilities District (EFBD) to the shoreline of West Lake Tohopekaliga, then north along the west side of Lake Tohopekaliga to a point just east and to a point just south of Granada Boulevard, then west and north to the intersection of Granada Boulevard and Pleasant Hill Road, then south and down the middle of Pleasant Hill Road to the intersection of Pleasant Hill Road and Alamo Boulevard.

Exception: On April 1, 2014, during the Public Hearing for school attendance zone boundaries for the 2014/2015 school year, the School Board approved for the Orange Branch Bay community to remain at Bellalago Academy for the 2014/2015 school year. Effective the 2015/2016 school year, the Orange Branch Bay Community will attend Chestnut Elementary School for Science and Engineering (K-5th) and Discovery Intermediate School (6th-8th).

Amendment 1: On April 7, 2015, the School Board approved for the Orange Branch Bay Community to remain at Bellalago Academy for the 2015/2016 school year. Effective the 2016/2017 school year, the Orange Branch Bay community will attend Chestnut Elementary (K-5th) and Discovery Intermediate (6th-8th) schools.

Osceola District Schools

2021/2022 Multi-Level School Attendance Zone

Bellalago Charter Academy Grades K-8

(Page 2)

Amendment 2: On March 22, 2016, the School Board approved for the Orange Branch Bay Community to remain at Bellalago Academy for the 2016/2017 school year. Effective the 2017/2018 school year, the Orange Branch Bay community will attend Chestnut Elementary (K-5th) and Discovery Intermediate (6th-8th) schools.

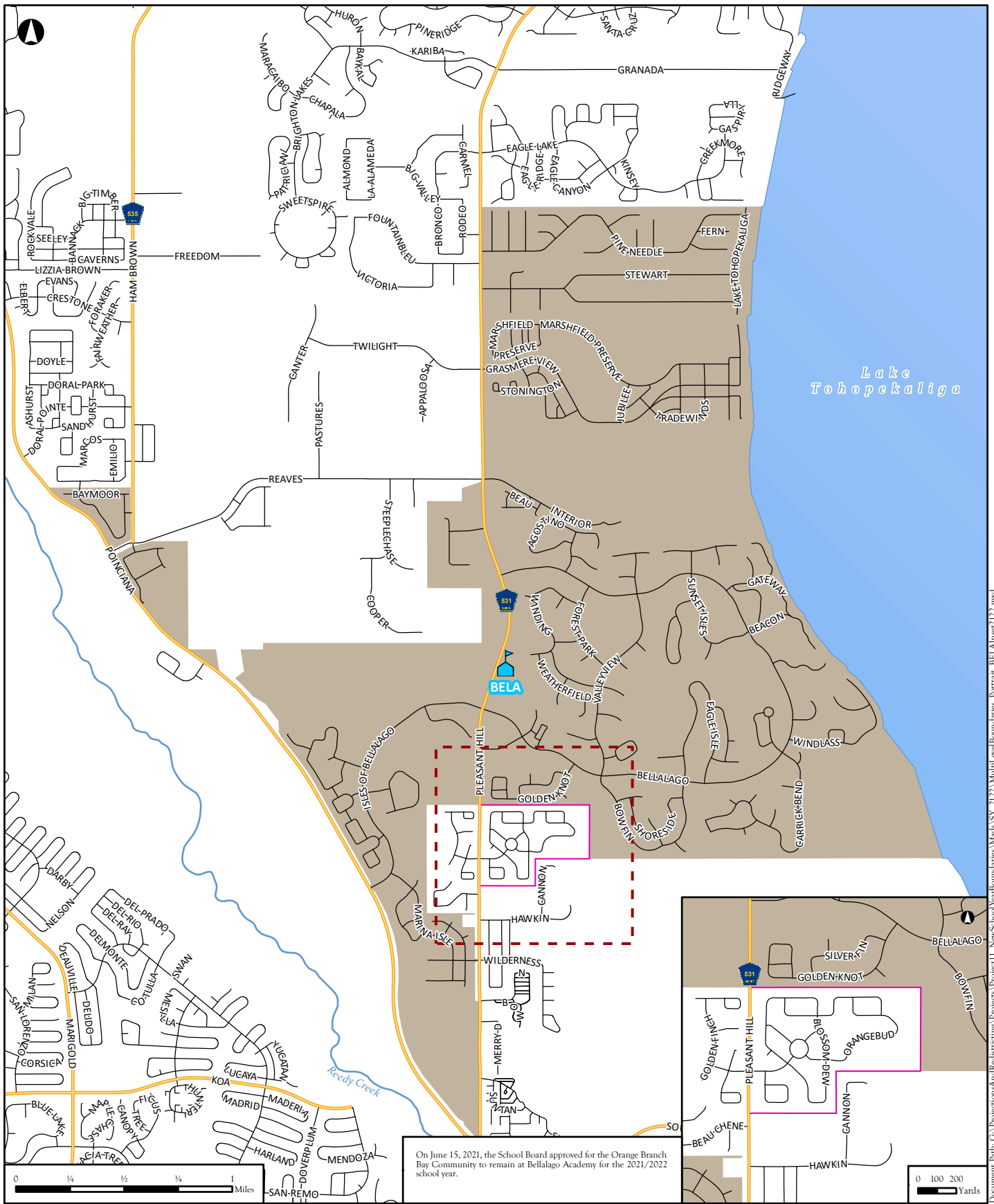
Amendment 3: On April 4, 2017, the School Board approved for the Orange Branch Bay Community to remain at Bellalago Academy for the 2017/2018 school year. Effective the 2020/2021 school year, the Orange Branch Bay community will attend Chestnut Elementary (K-5th) and Discovery Intermediate (6th-8th) schools.

Amendment 4: On June 5, 2018, the School Board approved for the Orange Branch Bay Community to remain at Bellalago Academy for the 2018/2019 school year. Effective the 2020/2021 school year, the Orange Branch Bay community will attend Chestnut Elementary (K-5th) and Discovery Intermediate (6th-8th) schools.

Amendment 5: On June 4, 2019, the School Board approved for the Orange Branch Bay Community to remain at Bellalago Academy for the 2019/2020 school year. Effective the 2020/2021 school year, the Orange Branch Bay community will attend Chestnut Elementary (K-5th) and Discovery Intermediate (6th-8th) schools.

Amendment 6: On June 16, 2020, the School Board approved for the Orange Branch Bay Community to remain at Bellalago Academy for the 2020/2021 school year. Effective the 2021/2022 school year, the Orange Branch Bay community will attend Chestnut Elementary (K-5th) and Discovery Intermediate (6th-8th) schools.

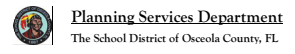
Amendment 7: On June 15, 2021, the School Board approved for the Orange Branch Bay Community to remain at Bellalago Academy for the 2021/2022 school year. Effective the 2022/2023 school year, the Orange Branch Bay community will attend Chestnut Elementary (K-5th) and Discovery Intermediate (6th-8th) schools.



On June 15, 2021, the School Board approved for the Orange Branch Bay Community to remain at Bellalago Academy for the 2021/2022 school year.

Bellalago Academy Attendance Zone Boundary

Valid only for the 2021/2022 School Year



- Multi-Level School
- Highway
- Toll Road
- Major Road
- Residential Street
- Attendance Zone Boundary
- Counties
- Redistricting Areas

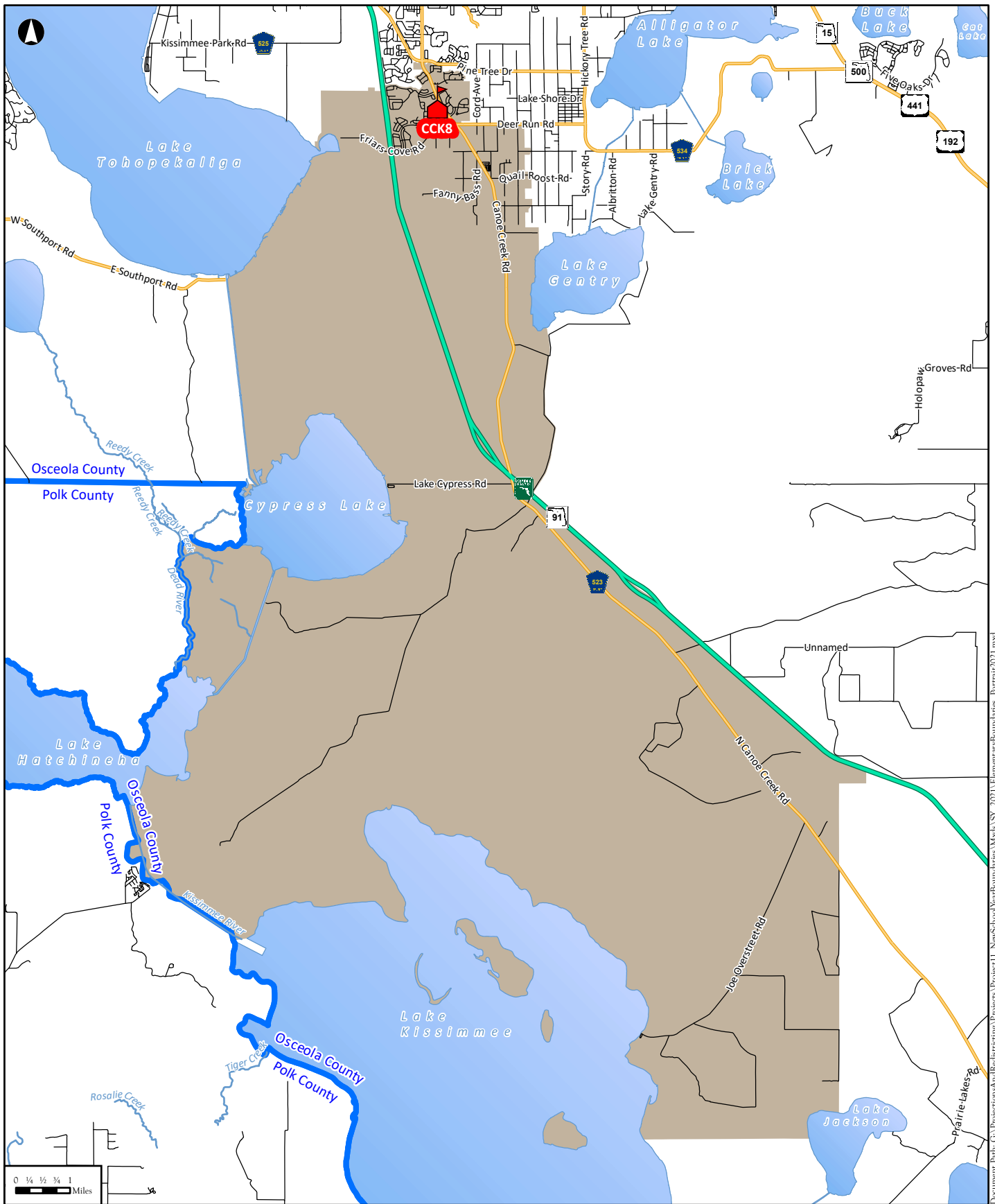
Disclaimer: All data, information, and maps are provided "as is" without any warranty or representation of accuracy, timeliness, or completeness. The School District of Osceola County, Florida (the "School District") cannot accept any responsibility for errors, omissions, or positional accuracy. The School District specifically disclaims any warranty, either express or implied, including, without limitation, the implied warranties of merchantability and fitness for a particular purpose. The burden of determining accuracy, timeliness, merchantability, and fitness for a particular use rests solely on the requestor, and the requestor assumes all risk as to quality and performance. In no event will the School District or its staff be liable for any direct, indirect, incidental, special, consequential, or other damages, including, without limitation, loss of profit, arising out of the use of the data, information, and maps even if the School District has been advised of the possibility of such damages. The requestor acknowledges and accepts the limitations of the data, information, and maps, including, without limitation, the fact that the data, information, and maps are dynamic and are in a constant state of maintenance.

Osceola District Schools

2021/2022 Multi-Level School Attendance Zone

Canoe Creek K-8

All students enclosed by the boundary beginning at the Southport Canal, then south along the canal to Lake Cypress, then south around the west shore of Lake Cypress to the canal connecting Lake Cypress to Lake Hatchineha, then following the eastern shore to the canal joining Lake Kissimmee, then north along the western shoreline of Lake Kissimmee, then east along the northern shoreline of Lake Kissimmee, then south along the eastern shoreline of Lake Kissimmee to a point south of Sawgrass Hammock, then east to a point to a point on the western shoreline of Lake Jackson south of Joe Overstreet Road and north of the Canal connecting Lake Jackson to Lake Kissimmee (including all homes opening onto Joe Overstreet Road), then following the shoreline north and east to a point south of Sailor Hammock Road, then north crossing over Canoe Creek Road to the Florida Turnpike, then northwest and down the middle of the Florida Turnpike to Canal 34, then north along Canal 34 to Lake Gentry, then north and west along the shoreline of Lake Gentry to a point east and north of Sullivan Drive, then north and west to Kaiser Ave., then north including all homes opening onto Kaiser Ave. to Deer Run Road, then west along the centerline of Deer Run Road to the rear lot line extension of the eastern property line of Whaley's Creek subdivision (including all homes south opening to Deer Run Road), then north including all lots in Covington Estates, then west to the rear lot line of Cross Creek Subdivision, then north to Pine Tree Road, then west along Pine Tree Road to the intersection of Canoe Creek Road, then south along Canoe creek road including all lots entering off of Canoe Creek Road, then west along the northern property line of Deer Creek Subdivision to the Florida Turnpike, then continue east to the western property line of lot 119, then south to the northern shoreline of Lake Tohopekaliga, then east along the northern shoreline of Lake Tohopekaliga, then following the shoreline of Lake Tohopekaliga to Canal C-35, then south along Canal C-35 to Lake Cypress, then follow the western shoreline of Lake Cypress to the Southport Canal.



Document Path: G:\Projection\AnnualRestructuring\Projects\Project11_NewSchoolYear\Boundaries\Mxds\SY_2021_Elementar\Boundaries_1\vrntz2021.mxd

Canoe Creek K-8 Attendance Zone Boundary

Valid only for the 2021/2022 School Year



Planning Services Department
The School District of Osceola County, FL

- Elementary School
- Counties
- Highway
- Toll Road
- Major Road
- Residential Street
- Attendance Zone Boundary

Disclaimer: All data, information, and maps are provided "as is" without any warranty or representation of accuracy, timeliness, or completeness. The School District of Osceola County, Florida (the "School District") cannot accept any responsibility for errors, omissions, or positional accuracy. The School District specifically disclaims any warranty, either express or implied, including, without limitation, the implied warranties of merchantability and fitness for a particular purpose. The burden of determining accuracy, timeliness, merchantability, and fitness for a particular use rests solely on the requestor, and the requestor assumes all risk as to quality and performance. In no event will the School District or its staff be liable for any direct, indirect, incidental, special, consequential, or other damages, including, without limitation, loss of profit, arising out of the use of the data, information, and maps even if the School District has been advised of the possibility of such damages. The requestor acknowledges and accepts the limitations of the data, information, and maps, including, without limitation, the fact that the data, information, and maps are dynamic and are in a constant state of maintenance.

Created By: Jansley

Osceola District Schools

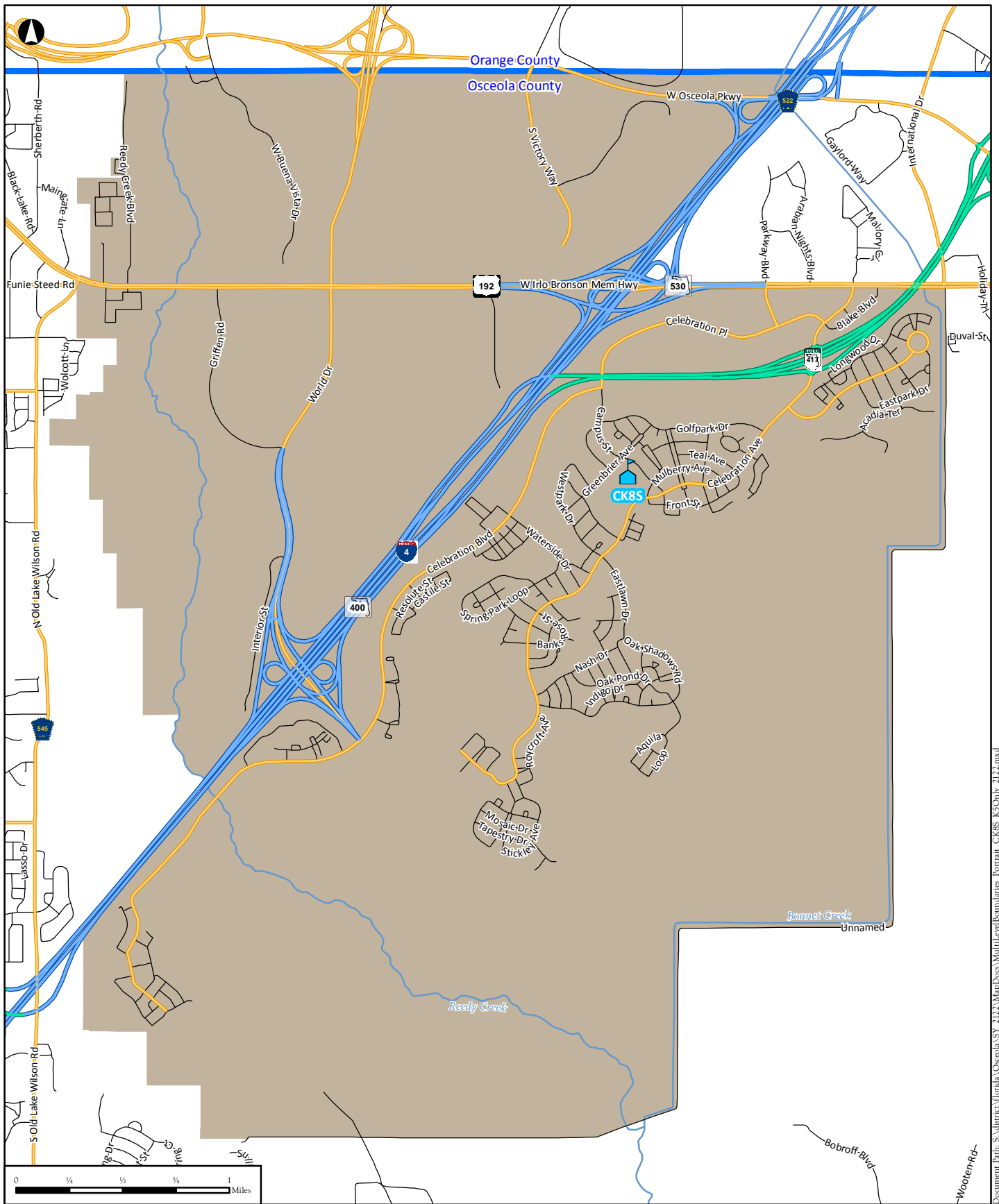
2021/2022 Multi-Level School Attendance Zone

Celebration School Grades K-8

Celebration K-8 school is divided into two distinct attendance zones.

The first area is all K-5 grade students enclosed by the boundary beginning at the intersection of Interstate 4 (I-4), and the Osceola/Orange County Line, west along the Osceola/Orange County Line to a point just north and west of High Point Boulevard and north and east of Maingate Lane, then south to the intersection of Old Lake Wilson Road and US Hwy 192, (W. Irlo Bronson Memorial Highway), then south and east (excluding all communities opening on Old Lake Wilson Road) to the southwestern most point of the Celebration DRI, then southeast along the Celebration DRI, (including the Celebration DRI), to the C-1 Canal, then east and north and east and north along the C-1 Canal, including the Celebration Community, to US Hwy 192, (W. Irlo Bronson Memorial Highway), then west down the middle of US Hwy 192, (W. Irlo Bronson Memorial Highway), to Interstate 4, (I-4), then northeast down the middle of Interstate 4, (I-4), to the Osceola/Orange County Line.








The second area is all 6-8 grade students enclosed by the boundary beginning at the intersection of Interstate 4 (I-4), and the Osceola/Orange County Lines, west along the Osceola/Orange County Lines to a point just north and west of High Point Boulevard and north and east of Maingate Lane, then south to the intersection of N. Old Lake Wilson Road and US Hwy 192, (W. Irlo Bronson Memorial Highway), then south to the intersection of N. Old Lake Wilson Road and Funie Steed Road, then west and down the middle of Funie Steed Road to a point just west of the northeastern most point of the Westgate Villas and east of Sleeping Dragon Lane and Sea Pearl Circle, then south to Livingston west of Windsor Hills and east of Rolling Hills Estates, continuing south to a point just north of Mystic Dunes Lane, then west and north of Mystic Dunes Lane and, including all roads opening onto Mystic Dunes Lane, to the intersection of Mystic Dunes Lane and Formosa Gardens Boulevard, then south traveling east of the 429 to Sinclair Road, then east down the middle of Sinclair Road to the intersection of Sinclair Road and N. Old Lake Wilson Road, and then south and down the middle of N. Old Lake Wilson Road to I-4, then east along I-4 to the southwestern most point of the Celebration DRI, then southeast along the Celebration DRI, (including the Celebration DRI), to the C-1 Canal, continuing east just north of all streets and homes opening on to Old Tampa Highway, and excluding Intercession City, to Bonnet Creek, then northwest along Shingle Creek to a point just north of Camelot Country Way (excluding all homes with a Camelot Country Way address) and south of all streets and homes opening onto US Hwy 192, (W. Irlo Bronson Memorial Highway), then east to N. Poinciana Blvd. then north and down the middle of N. Poinciana Blvd. to the intersection of Pam Road, then east and north of Pam Road, excluding all homes with a Pam Road address, to a point just east of Bradley Drive and Pam Road changes to Lake Cecile Drive, then south but west of the southwestern most part of Chatham Park to a point just north of Siesta Lago Drive, excluding all homes with a Siesta Lago Drive address, then east and north of all homes opening on the north side of Siesta Lago Drive to the intersection of Siesta Lago Drive and US Hwy 192, (W. Irlo Bronson Memorial Highway), then west and down the middle US Hwy 192, (W. Irlo Bronson Memorial Highway) to I-4, then east and down the middle of I-4 to the Osceola/Orange County Line.



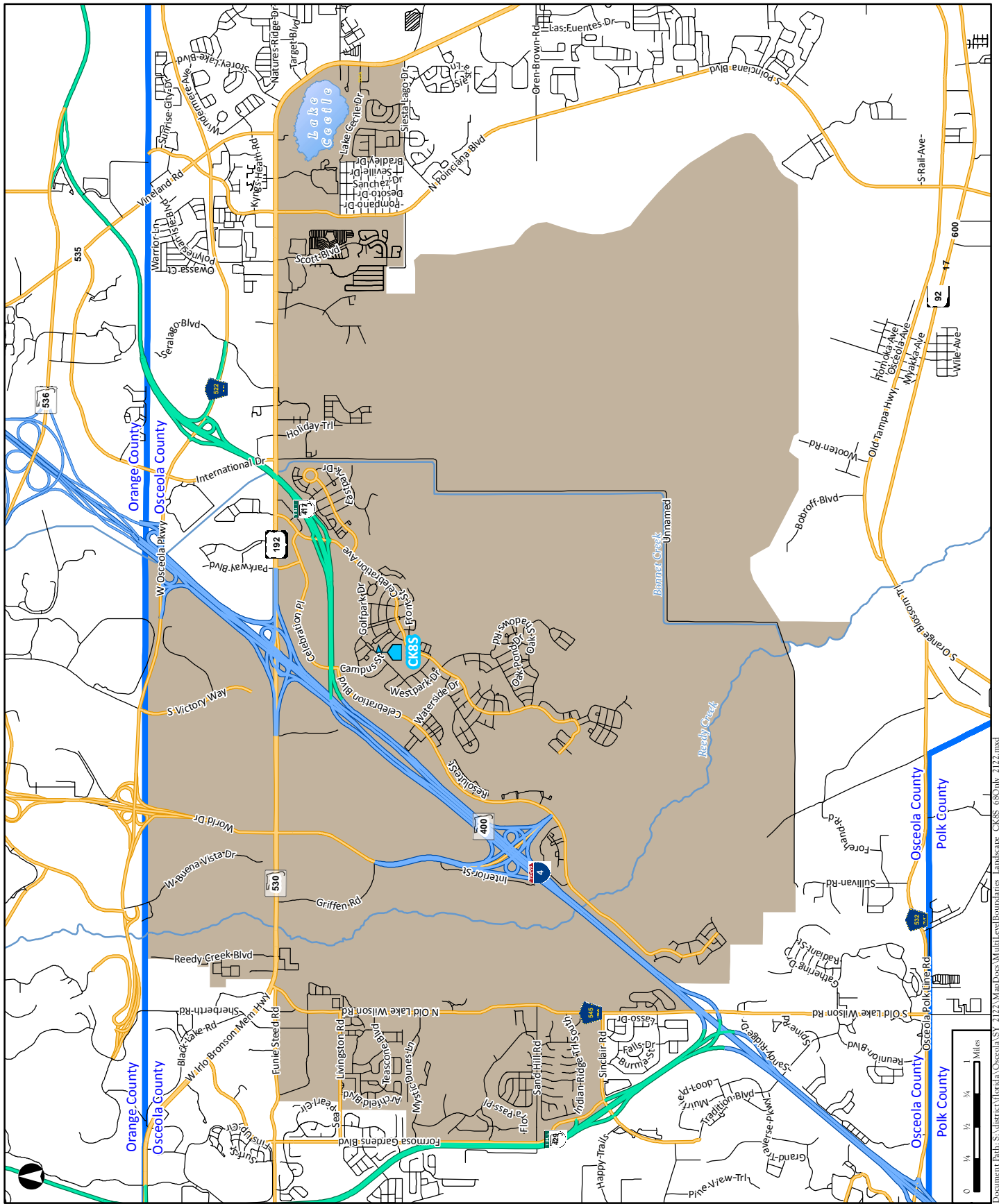
**Celebration K-8 School
Attendance Zone Boundary
For Grades K-5 Only**

Valid only for the 2021/2022 School Year

Planning Services Department
The School District of Osceola County, FL

-  Multi-Level School
-  Highway
-  Toll Road
-  Major Road
-  Residential Street
-  Attendance Zone Boundary
-  Counties

Disclaimer: All data, information, and maps are provided "as is" without any warranty or representation of accuracy, timeliness, or completeness. The School District of Osceola County, Florida (the "School District") cannot accept any responsibility for errors, omissions, or positional accuracy. The School District specifically disclaims any warranty, either express or implied, including, without limitation, the implied warranties of merchantability and fitness for a particular purpose. The burden of determining accuracy, timeliness, merchantability, and fitness for a particular use rests solely on the requestor, and the requestor assumes all risk as to quality and performance. In no event will the School District or its staff be liable for any direct, indirect, incidental, special, consequential, or other damages, including, without limitation, loss of profit, arising out of the use of the data, information, and maps even if the School District has been advised of the possibility of such damages. The requestor acknowledges and accepts the limitations of the data, information, and maps, including, without limitation, the fact that the data, information, and maps are dynamic and are in a constant state of maintenance.










Document Path: S:\district\MapData\Osceola_S_2122_MapDocs\MultiLevelBoundaries_Landscape_CK8S_680July_2122.mxd

Celebration K-8 School Attendance Zone Boundary For Grades 6-8 Only

Valid only for the 2021/2022 School Year



Planning Services Department
The School District of Osceola County, FL

-  Multi-Level School
-  Attendance Zone Boundary
-  Highway
-  Toll Road
-  Major Road
-  Residential Street
-  Counties

Disclaimer: All data, information, and maps are provided "as is" without any warranty or representation of accuracy, timeliness, or completeness. The School District of Osceola County, Florida (the "School District") cannot accept any responsibility for errors, omissions, or positional accuracy. The School District specifically disclaims any warranty, either express or implied, including, without limitation, the implied warranties of merchantability and fitness for a particular purpose. The burden of determining accuracy, timeliness, merchantability, and fitness for a particular use rests solely on the requestor, and the requestor assumes all risk as to quality and performance. In no event will the School District or its staff be liable for any direct, indirect, incidental, special, consequential, or other damages, including, without limitation, loss of profit, arising out of the use of the data, information, and maps even if the School District has been advised of the possibility of such damages. The requestor acknowledges and accepts the limitations of the data, information, and maps, including, without limitation, the fact that the data, information, and maps are dynamic and are in a constant state of maintenance, correction, and update.

Osceola District Schools

2021/2022 Multi-Level School Attendance Zone

The Osceola County School for the Arts Grades 6-12

The school has no boundary. It is open to any student in the county who meets the school's criteria.

Osceola District Schools

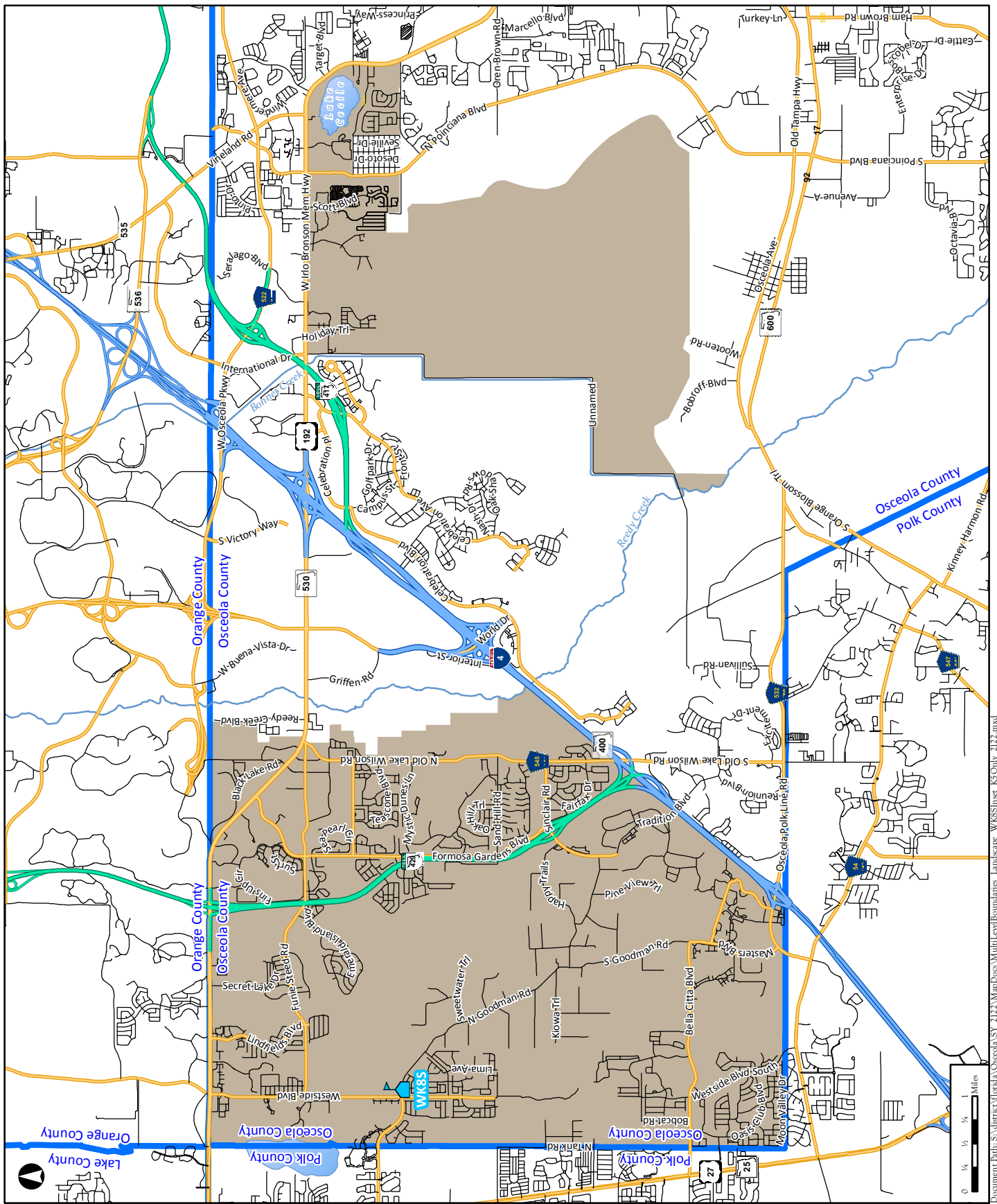
2021/2022 Multi-Level School Attendance Zone

Westside School Grades K-8

Westside K-8 School is divided into two distinct attendance zones.

The first area is all K-5 grade students enclosed by the boundary beginning at the intersection of Lake County, Polk County, Orange County, and Osceola County, east along the Osceola/Orange County Line to a point just north and east of Maingate Lane and north and west of High Point Boulevard, then south to the intersection of Old Lake Wilson Road and US Hwy 192, (W. Irlo Bronson Memorial Highway), then south and east (including all communities opening on Old Lake Wilson Road) to Reedy Creek, then east along Reedy Creek to the C-1 Canal, then east and north and east and north along the C-1 Canal, excluding the Celebration community to US Hwy 192, (W. Irlo Bronson Memorial Highway), then east down the middle of US Hwy 192, (W. Irlo Bronson Memorial Highway), to Siesta Lago Drive, then west and north of Siesta Lago Drive, excluding all homes with a Siesta Lago Drive address, to a point just west of all homes opening on the north side of Siesta Lago Drive, then north but west of Chatham Park and east of all homes and streets opening to the point where Pam Road changes to Lake Cecile Drive, then west and north of Pam Road, excluding all homes with a Pam Road address, to N. Poinciana Boulevard, then south and down the middle of N. Poinciana Boulevard to the intersection of Camelot Country Way and N. Poinciana Boulevard, then west and north of Camelot Country Way, (excluding all homes with a Camelot Country Way address), to Shingle Creek, then southeast along Shingle Creek to Bonnet Creek, then southwest along Bonnet Creek to a point just north of all streets and homes opening on to Old Tampa Highway, then west, excluding Intercession City, to the southeastern most point of the Celebration DRI, then northwest along the Celebration DRI, (excluding the Celebration DRI), to I-4, then south down the middle of I-4 to the Osceola/Polk County Line, then south and west along the Osceola/Polk County Line, then north along the Osceola/Polk County Line to the beginning point of Lake County, Polk County, Orange County, and Osceola County Lines.

The second area is all 6-8 grade students enclosed by the boundary beginning at the intersection of Lake County, Polk County, Orange County, and Osceola County Lines, then east along the Osceola/Orange County Line to a point just north and east of Maingate Lane and north and west of High Point Boulevard, then south to the intersection of Old Lake Wilson Road and US Hwy 192, (W. Irlo Bronson Memorial Highway), then south to the intersection of N. Old Lake Wilson Road and Funie Steed Road, then west and down the middle of Funie Steed Road to a point just west of the northwestern most point of the Westgate Villas and east of Sleeping Dragon Lane and Sea Pearl Circle, then south to Livingston west of Windsor Hills and east of Rolling Hills Estates, continuing south to a point just north of Mystic Dunes Lane, then west and north of Mystic Dunes Lane and, all roads opening onto Mystic Dunes Lane, to the intersection of Mystic Dunes Lane and Formosa Gardens Boulevard, then south traveling east of the 429 to Sinclair Road, then east down the middle of Sinclair Road to the intersection of Sinclair Road and N. Old Lake Wilson Road, and then south and down the middle of N. Old Lake Wilson Road to I-4, then west and down the middle of I-4 to the Osceola/Polk County Line, then west along the Osceola/Polk County Line, then north along the Osceola/Polk County Line to the beginning point of Lake County, Polk County, Orange County, and Osceola County Lines.










Document Path: S:\district\MapData\Osceola\SY_2122\MapDocs\MultiLevelBoundaries_Landscape_WKSSInet_K5Only_2122.mxd

Westside K-8 School Attendance Zone Boundary For Grades K-5 Only

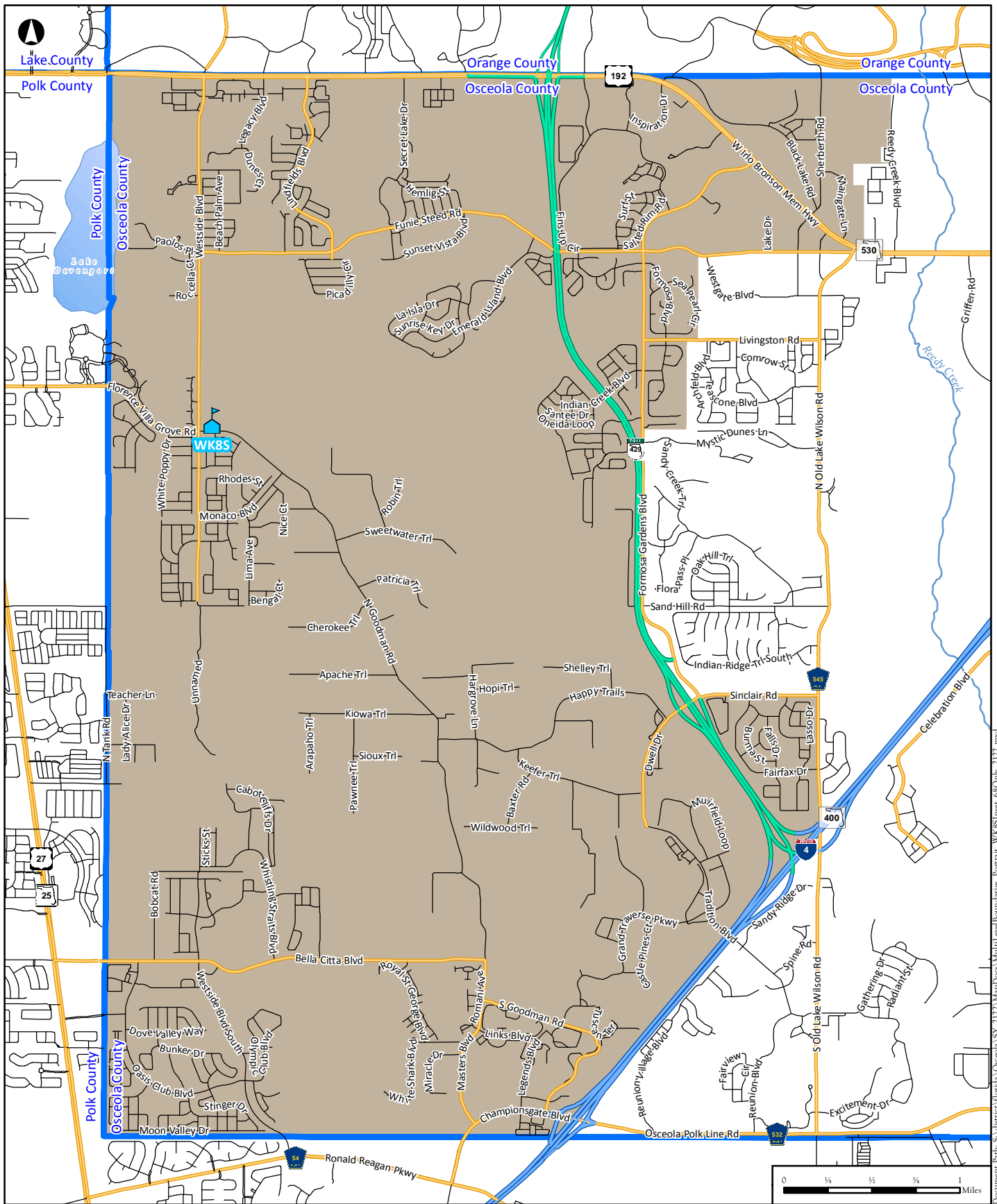
Valid only for the 2021/2022 School Year



Planning Services Department
The School District of Osceola County, FL

-  Multi-Level School
-  Attendance Zone Boundary
-  Highway
-  Counties
-  Toll Road
-  Major Road
-  Residential Street

Disclaimer: All data, information, and maps are provided "as is" without any warranty or representation of accuracy, timeliness, or completeness. The School District of Osceola County, Florida (the "School District") cannot accept any responsibility for errors, omissions, or positional accuracy. The School District specifically disclaims any warranty, either express or implied, including, without limitation, the implied warranties of merchantability and fitness for a particular purpose. The burden of determining accuracy, timeliness, merchantability, and fitness for a particular use rests solely on the requestor, and the requestor assumes all risk as to quality and performance. In no event will the School District or its staff be liable for any direct, indirect, incidental, special, consequential, or other damages, including, without limitation, loss of profit, arising out of the use of the data, information, and maps even if the School District has been advised of the possibility of such damages. The requestor acknowledges and accepts the limitations of the data, information, and maps, including, without limitation, the fact that the data, information, and maps are dynamic and are in a constant state of maintenance, correction, and update.



**Westside K-8 School
Attendance Zone Boundary
For Grades 6-8 Only**

Valid only for the 2021/2022 School Year



Planning Services Department
The School District of Osceola County, FL

- Multi-Level School
- Attendance Zone Boundary
- Highway
- Toll Road
- Major Road
- Residential Street
- Counties

Disclaimer: All data, information, and maps are provided "as is" without any warranty or representation of accuracy, timeliness, or completeness. The School District of Osceola County, Florida (the "School District") cannot accept any responsibility for errors, omissions, or positional accuracy. The School District specifically disclaims any warranty, either express or implied, including, without limitation, the implied warranties of merchantability and fitness for a particular purpose. The burden of determining accuracy, timeliness, merchantability, and fitness for a particular use rests solely on the requestor, and the requestor assumes all risk as to quality and performance. In no event will the School District or its staff be liable for any direct, indirect, incidental, special, consequential, or other damages, including, without limitation, loss of profit, arising out of the use of the data, information, and maps even if the School District has been advised of the possibility of such damages. The requestor acknowledges and accepts the limitations of the data, information, and maps, including, without limitation, the fact that the data, information, and maps are dynamic and are in a constant state of maintenance.

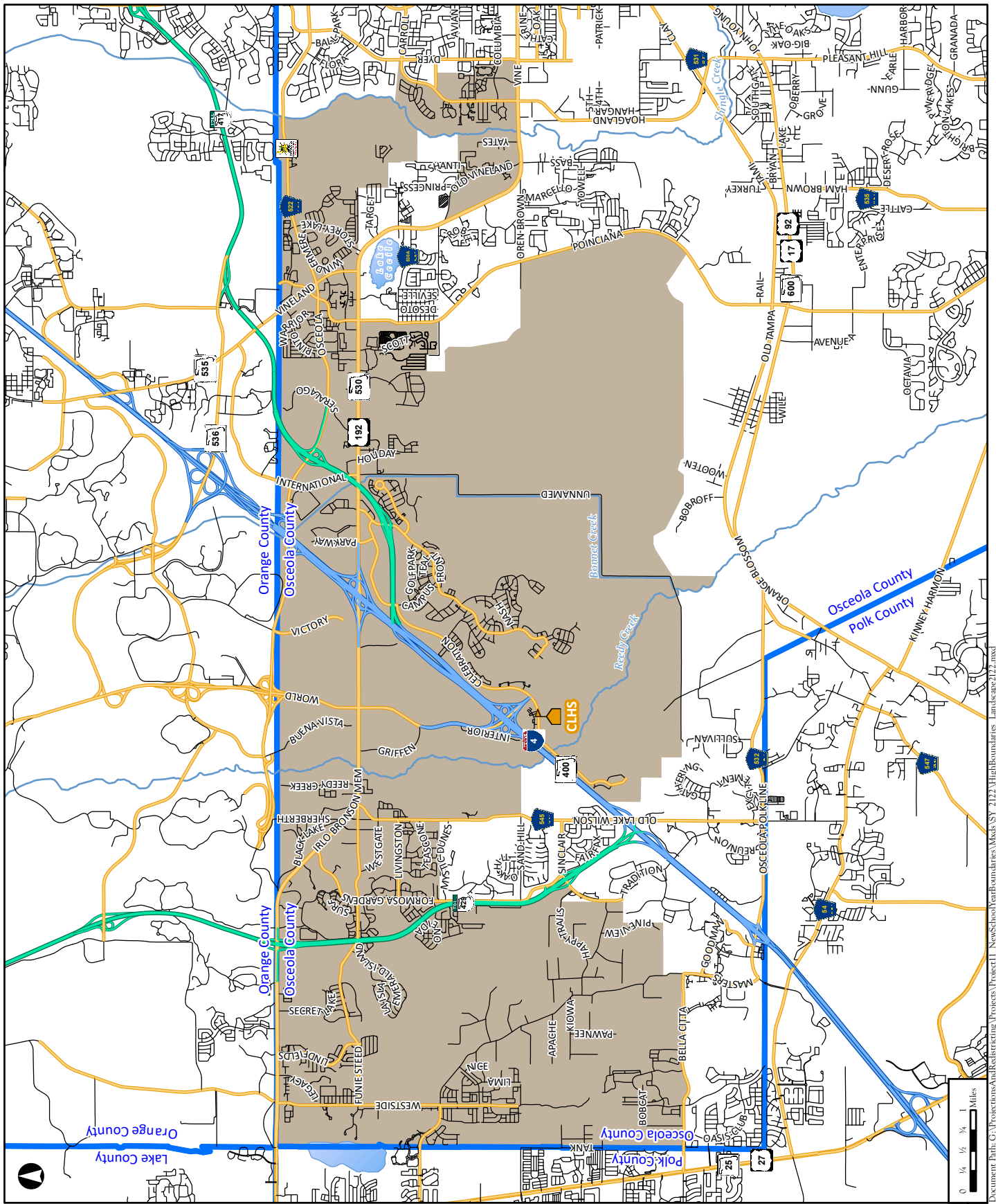
2021/2022
High School
Attendance Zones

Osceola District Schools

2021/2022 High School Attendance Zone

Celebration High School

All students enclosed by the boundary beginning at the point of intersection of Lake County, Orange County, Polk County, and Osceola County, east along the Osceola/Orange County line to Shingle Creek, then south along Shingle Creek to a point due west of Carroll Street, then south but north of Carroll Street to the intersection of Carroll Street and W. Donegan Ave., then east and south along Donegan Ave. to a point between Kissimmee Middle School and Kissimmee Elementary School, then south and west to Venetian Bay Drive, then east along Venetian Bay Drive to a point of the northeastern most point of Caribbean Isle Apartments, then south and east to W. Columbia Ave., then east to the intersection of W. Columbia and Dyer Blvd., then south down the middle of Dyer Boulevard to US Hwy 192, (W. Vine Street), then west and north down the middle of US Hwy 192, (W. Vine Street, W. Irlo Bronson Memorial Hwy) to the intersection of US Hwy 192, (Vine Street, W. Irlo Bronson Memorial Hwy) and Old Vineland Road, then east but south of Old Vineland Road to the intersection of Old Vineland Road and Prince Lane, then east but south of Prince Lane to Babb Road, then east but south to Shingle Creek, then north along Shingle Creek to a point east of Nirvana Pkwy., then west but north to the intersection of Storey Lake and US HWY 192 excluding all homes opening onto US HWY 192, (W. Vine Street), then west along US HWY 192, (W. Vine Street) to the intersection of N. Poinciana Blvd., then south down the middle of N. Poinciana Boulevard to the intersection of N. Poinciana Boulevard and Camelot Country Way, then west but north of Camelot Country Way to the north end of Camelot Country Way, then west and south along the western edge of a Florida Mitigation Bank to a point east of Oren Brown Road, then east to Oren Brown Road, then east down the middle of Oren Brown Road to the intersection of Oren Brown Road and S. Poinciana Boulevard, then south and west of all streets opening on S. Poinciana Boulevard to a point southwest of the intersection of S. Poinciana Boulevard and Cumbrian Lakes Drive, then west but north of all homes and streets opening to Old Tampa Highway, S. Orange Blossom Trail and Osceola Polk Line Road to Interstate 4, (I-4), then north but east of Reedy Creek to a point east of Sand Hill Road, then west to the intersection of Sand Hill Road and N. Old Lake Wilson Road, then north and east of Old Lake Wilson Road to a point south and east of the Windsor Hills development, then west but north to State Route 429, then south down the middle of State Route 429 to Sinclair Road, then southwest but north of Sinclair Road including all streets and homes that open on Happy Trails and Keefer Trail, continuing southwest, (excluding Championsgate), to the intersection of S. Goodman Road and Masters Boulevard, then north but west of S. Goodman Road to a point just north of Bella Citta Boulevard, then west but north of all streets and homes opening on Bella Citta Boulevard to the intersection of Bella Citta Boulevard and Bobcat Road including all streets and homes opening on Bobcat Road, then west and north of all streets and homes opening on Bella Citta Boulevard to the Osceola/Polk County line, then west and north along the Osceola/Polk County line to the point of intersection of Lake County, Orange County, Polk County, and Osceola County.



Document Path: G:\Projects\GIS\Restoring Projects\Project11_NewschoolYearBoundaries\Mxk\SY_2122_HighBoundaries_Landscape122.mxd

Celebration High Attendance Zone Boundary

Valid only for the 2021/2022 School Year



Planning Services Department
The School District of Osceola County, FL

- High School
- Highway
- Toll Road
- Major Road
- Residential Street
- Attendance Zone Boundary
- Counties

Disclaimer: All data, information, and maps are provided "as is" without any warranty or representation of accuracy, timeliness, or completeness. The School District of Osceola County, Florida (the "School District") cannot accept any responsibility for errors, omissions, or positional accuracy. The School District specifically disclaims any warranty, either express or implied, including, without limitation, the implied warranties of merchantability and fitness for a particular purpose. The burden of determining accuracy, timeliness, merchantability, and fitness for a particular use rests solely on the requestor, and the requestor assumes all risk as to quality and performance. In no event will the School District or its staff be liable for any direct, indirect, incidental, special, consequential, or other damages, including, without limitation, loss of profit, arising out of the use of the data, information, and maps even if the School District has been advised of the possibility of such damages. The requestor acknowledges and accepts the limitations of the data, information, and maps, including, without limitation, the fact that the data, information, and maps are dynamic and are in a constant state of maintenance, correction, and update.

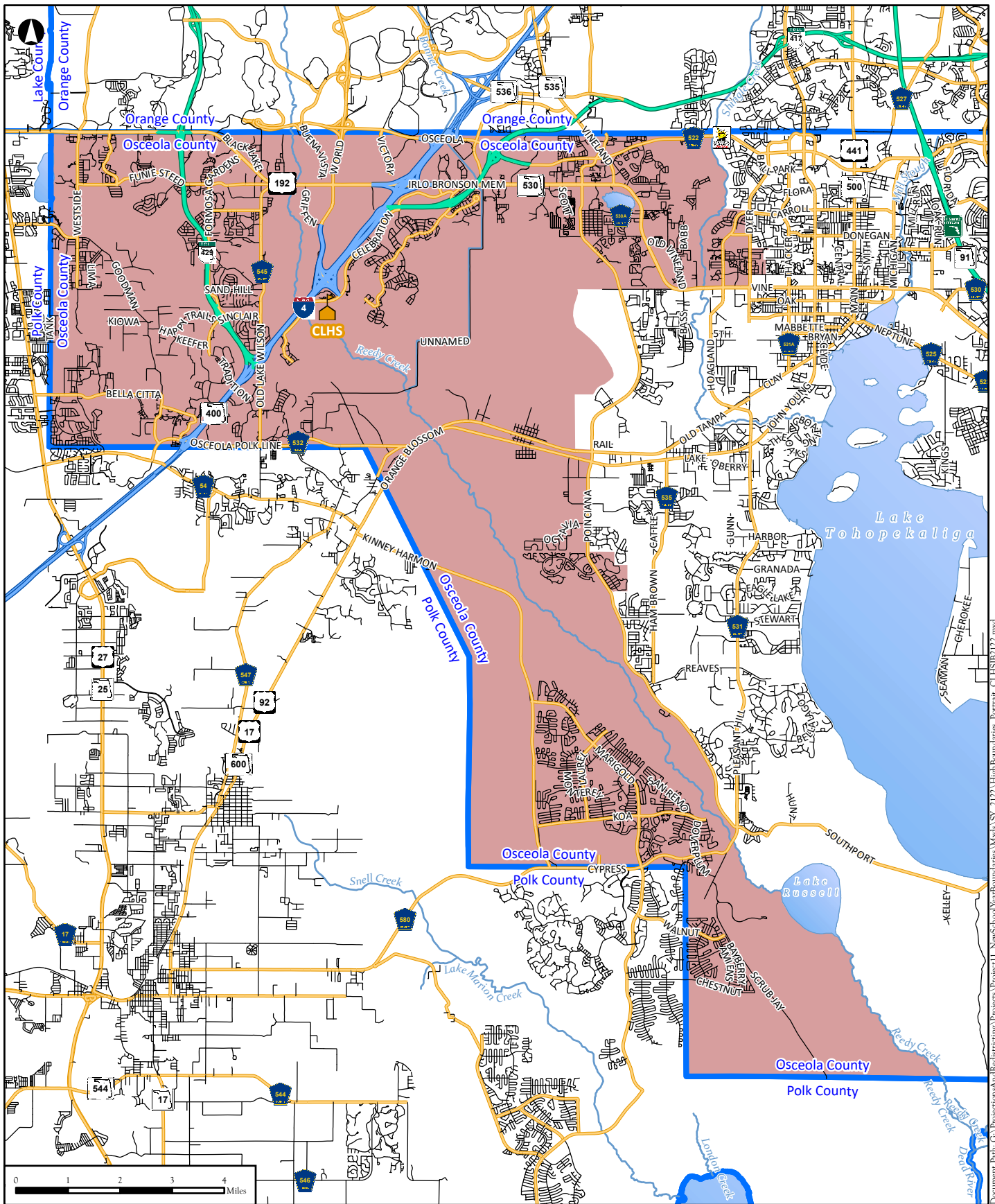
Osceola District Schools

2021/2022 High School Attendance Zone









Celebration High School Diploma Programme/International Baccalaureate Attendance Zone

All students enclosed by the boundary beginning at the point of intersection of Lake County, Orange County, and Osceola County, then east along the Osceola/Orange County line to Shingle Creek, then south along Shingle Creek to a point west and north of Carroll Street, then east and north of Carroll Street to the intersection of Carroll Street and N. Dyer Boulevard, then due south to Dyer Boulevard, and W. Donegan Avenue, then to a point due east and north of all streets and homes opening on Dyer Boulevard and west of all streets and homes opening on N. Thacker Avenue, then south to the intersection of Orange Boulevard and Columbia Avenue, then west down the middle of Columbia Avenue to Dyer Boulevard, then south down the middle of Dyer Boulevard to US Hwy 192, (W. Vine Street), then west down the middle of US Hwy 192, (W. Vine Street) to Oren Brown Road, then west down the middle of Oren Brown Road to N. Poinciana Boulevard, then south and west of all streets and homes opening on N. Poinciana Boulevard and S. Poinciana Boulevard to the intersection of S. Poinciana Boulevard and US Hwy 17-92, (S. Orange Blossom Trail), then south down the middle of S. Poinciana Boulevard to Brook Road, then north to a point just north of St. James Park, then east to a point just east of St. James Park, then south to the southeastern most point of Trafalgar Village, then west and north to the intersection of Trafalgar Boulevard and S. Poinciana Boulevard, then south down the middle S. Poinciana Boulevard to the intersection of S. Poinciana Boulevard, Pleasant Hill Road, and W. Southport Road, then south down the middle of Pleasant Hill Road to Reedy Creek, then southeast along Reedy Creek to the Osceola/Polk County Line, then west and north along the Osceola/Polk County line to the intersection of Lake County, Orange County, and Osceola County.

This Program is open to any student who resides within the approved attendance zone boundary and meets the IB enrollment criteria.



Document Path: G:\Projects\AnnualRestructuring\Projects\Project11_NewsSchoolYearBoundaries\MxMap\SY_2122_HighBoundaries_Pervent_C\HSIB2122.mxd

<p>Celebration High School Diploma Programme/International Baccalaureate Attendance Zone Boundary</p> <p><i>Valid only for the 2021/2022 School Year</i></p>	<ul style="list-style-type: none">  Celebration High  Highway  Toll Road  Major Road  Residential Street  Attendance Zone Boundary  Counties 	<p>Disclaimer: All data, information, and maps are provided "as is" without any warranty or representation of accuracy, timeliness, or completeness. The School District of Osceola County, Florida (the "School District") cannot accept any responsibility for errors, omissions, or positional accuracy. The School District specifically disclaims any warranty, either express or implied, including, without limitation, the implied warranties of merchantability and fitness for a particular purpose. The burden of determining accuracy, timeliness, merchantability, and fitness for a particular use rests solely on the requestor, and the requestor assumes all risk as to quality and performance. In no event will the School District or its staff be liable for any direct, indirect, incidental, special, consequential, or other damages, including, without limitation, loss of profit, arising out of the use of the data, information, and maps even if the School District has been advised of the possibility of such damages. The requestor acknowledges and accepts the limitations of the data, information, and maps, including, without limitation, the fact that the data, information, and maps are dynamic and are in a constant state of maintenance.</p>
<p> Planning Services Department The School District of Osceola County, FL</p>		

Created By: J. Litinsky

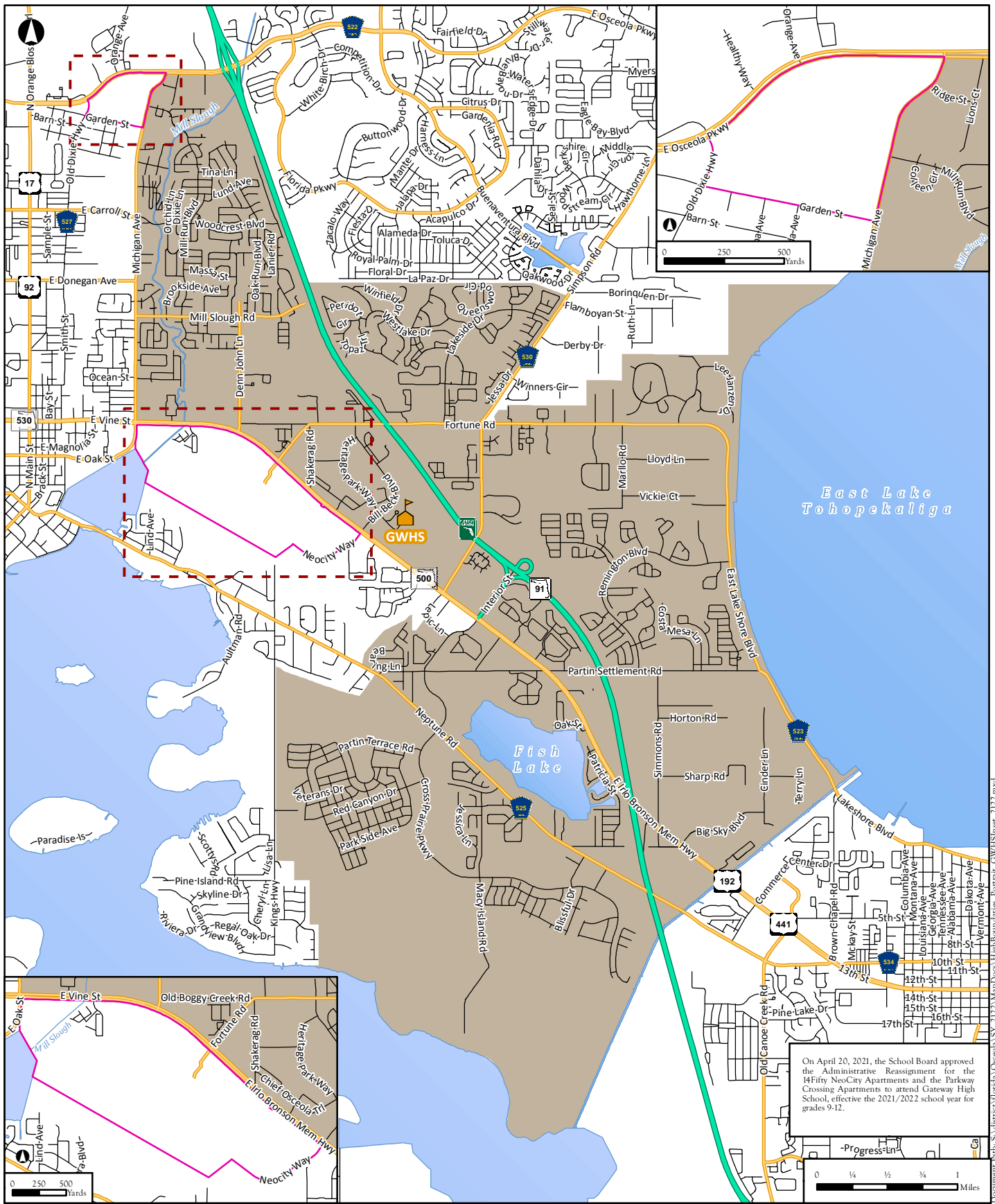
Osceola District Schools

2021/2022 High School Attendance Zone

Gateway High School

All students enclosed by the boundary beginning at the point of intersection of the Florida Turnpike and E. Osceola Parkway, then south down the middle of the Florida Turnpike to the northwest corner of the Lakeside Estates development, then east along the northern border of the Lakeside Estates to Simpson Road, then southwest along Simpson Road to the intersection of Simpson Road and Fortune Road, then east but north along Fortune Road including all homes and streets accessed by Fortune Road and the Plaza Lakes Property to East Lake Tohopekaliga, then south along the western bank of East Lake Tohopekaliga, to the Saint Cloud Canal, then southwest along the St. Cloud Canal to a point where the Saint Cloud Canal enters Lake Tohopekaliga, then northwest along Lake Tohopekaliga to the southeast corner of and excluding Kings Point Subdivision, then northeast to Kings Highway, then north but east of Kings Highway excluding all homes on Kings Highway to a point south of Neptune Road, then southwest to exclude all homes and streets opening to Neptune Road to Partin Settlement Road, then northwest down the middle of Neptune Road to Bass Slough, then northeast along Bass Slough to a point on the north corner of Neptune Pointe Subdivision, then south to a point on the north corner of Walden Park, then north to a point northwest of the end of Lepic Lane, then southeast but south of Lepic Lane excluding all homes on Lepic Lane to the intersection of Lepic Lane and Shady Lane, then northeast down the middle of Shady Lane to the intersection of US Hwy 192, (E. Irlo Bronson Memorial Highway) and Shady Lane, then west down the middle of US Hwy 192, (E. Irlo Bronson Memorial Highway) to Michigan Avenue, then north down the middle of Michigan Avenue to E. Osceola Parkway, then east down the middle of E. Osceola Parkway to the intersection of the Florida Turnpike and E. Osceola Parkway.

Exception 1: The following referenced distinct geographic area is exempt from the Osceola High School (9-12) attendance zone boundary due to an administrative placement with transportation to Gateway High School, effective the 2021/2022 school year, approved by the School Board on April 20, 2021: 14Fifty NeoCity Apartments and Parkway Crossing Apartments.



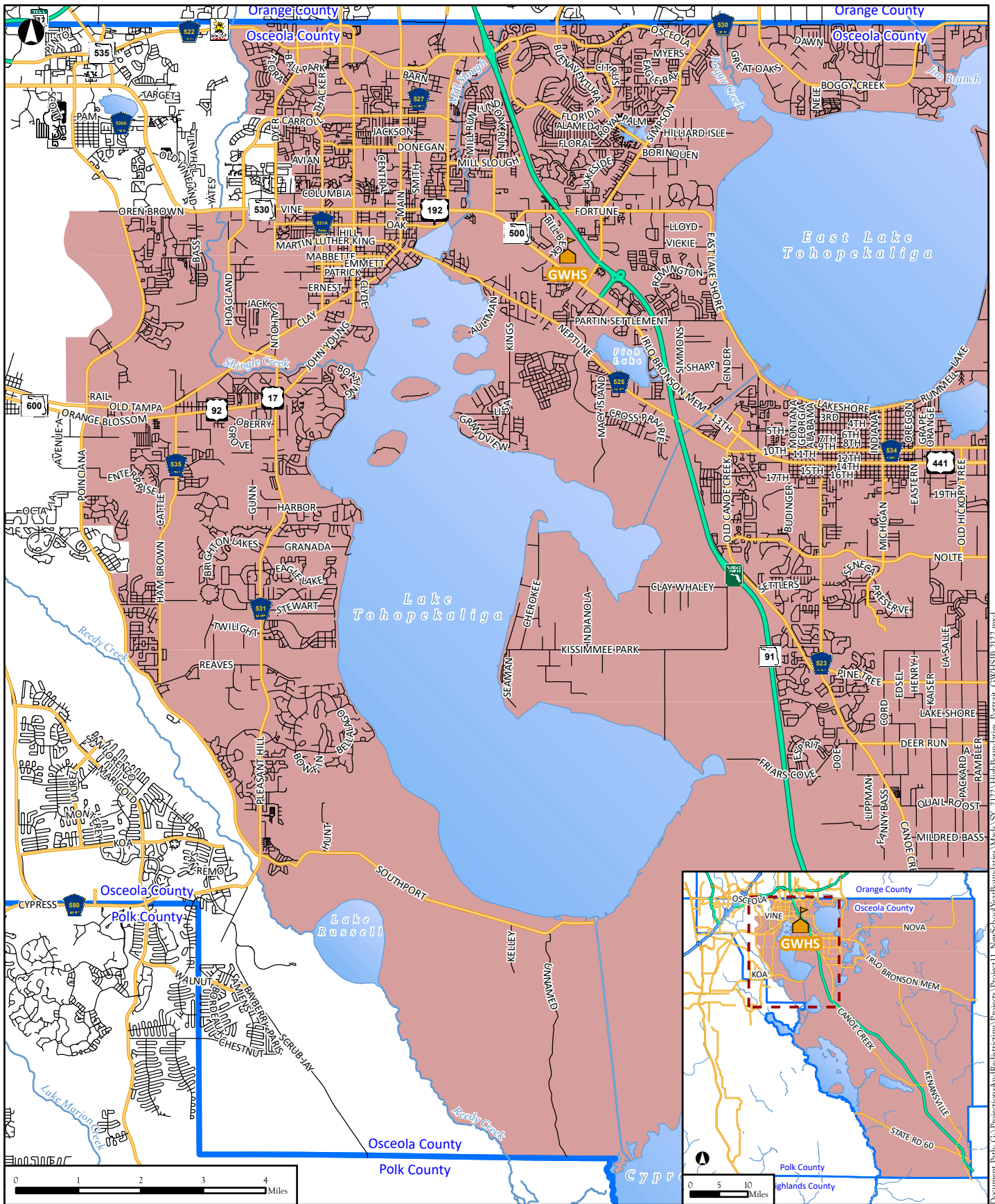
Osceola District Schools

2021/2022 High School Attendance Zone








Gateway High School Diploma Programme/International Baccalaureate Attendance Zone

All students enclosed by the boundary beginning at the Orange County line and Shingle Creek, then east along the Osceola/Orange County line to Brevard County, then south along the Osceola/Brevard County line and the Osceola/Indian River County line to the Okeechobee County line, then west along the Osceola/Okeechobee County line to Polk County, then north along the Osceola/Polk County line to Lake Cypress, then north and east around the shore of Lake Cypress to the tip of Reedy Creek, then west and north along Reedy Creek to Pleasant Hill Road, then north down the middle of Pleasant Hill Road to the intersection of Pleasant Hill Road, W. Southport Road, and S. Poinciana Boulevard, then north down the middle of S. Poinciana Boulevard to Trafalgar Boulevard, then south and to a point just west of Trafalgar Village, then east to the southeastern most point of Trafalgar Village, then north to a point just northeast of St. James Park, then west to a point just northwest of St. James Park, then southwest to the intersection of Brook Road and S. Poinciana Boulevard, then north down the middle of S. Poinciana Boulevard to the intersection of S. Poinciana Boulevard and US Hwy 17-92, (S. Orange Blossom Trail), then crossing over S. Orange Blossom Trail north and to the west of all streets and homes opening on S. Poinciana Boulevard, then north and west of all streets opening on N. Poinciana Boulevard to a point due west of Oren Brown Road, then east down the middle of Oren Brown Road to US Hwy 192, (W. Vine Street), then east down the middle of US Hwy 192, (W. Vine Street) to Dyer Boulevard, then north down the middle of Dyer Boulevard to Columbia Avenue, then east down the middle of Columbia Avenue to Orange Boulevard, then north and west of all streets opening on N. Thacker Avenue and east of all streets opening on Dyer Boulevard to a point just due east of W. Donegan Avenue, then east to Dyer Boulevard, then due north to the intersection of Dyer Boulevard and Carroll Street, then west and north of Carroll Street to Shingle Creek, then north along Shingle Creek to the Osceola/Orange County line.

This Program is open to any student who resides within the approved attendance zone boundary and meets the IB enrollment criteria.



Document Path: G:\Projection\AnnualRestructuring\Projects\Project11_NewSchoolYearBoundaries\Map\SY_2122_HighBoundaries_Pattern_GWHS18 2022.mxd

<p>Gateway High School Diploma Programme/International Baccalaureate Attendance Zone Boundary</p>	<ul style="list-style-type: none">  Gateway High  Highway  Toll Road  Major Road  Residential Street 	<ul style="list-style-type: none">  Attendance Zone Boundary  Counties 	<p>Disclaimer: All data, information, and maps are provided "as is" without any warranty or representation of accuracy, timeliness, or completeness. The School District of Osceola County, Florida (the "School District") cannot accept any responsibility for errors, omissions, or positional accuracy. The School District specifically disclaims any warranty, either express or implied, including, without limitation, the implied warranties of merchantability and fitness for a particular purpose. The burden of determining accuracy, timeliness, merchantability, and fitness for a particular use rests solely on the requestor, and the requestor assumes all risk as to quality and performance. In no event will the School District or its staff be liable for any direct, indirect, incidental, special, consequential, or other damages, including, without limitation, loss of profit, arising out of the use of the data, information, and maps even if the School District has been advised of the possibility of such damages. The requestor acknowledges and accepts the limitations of the data, information, and maps, including, without limitation, the fact that the data, information, and maps are dynamic and are in a constant state of maintenance.</p>
<p>Valid only for the 2021/2022 School Year</p> <p>Planning Services Department The School District of Osceola County, FL</p>			

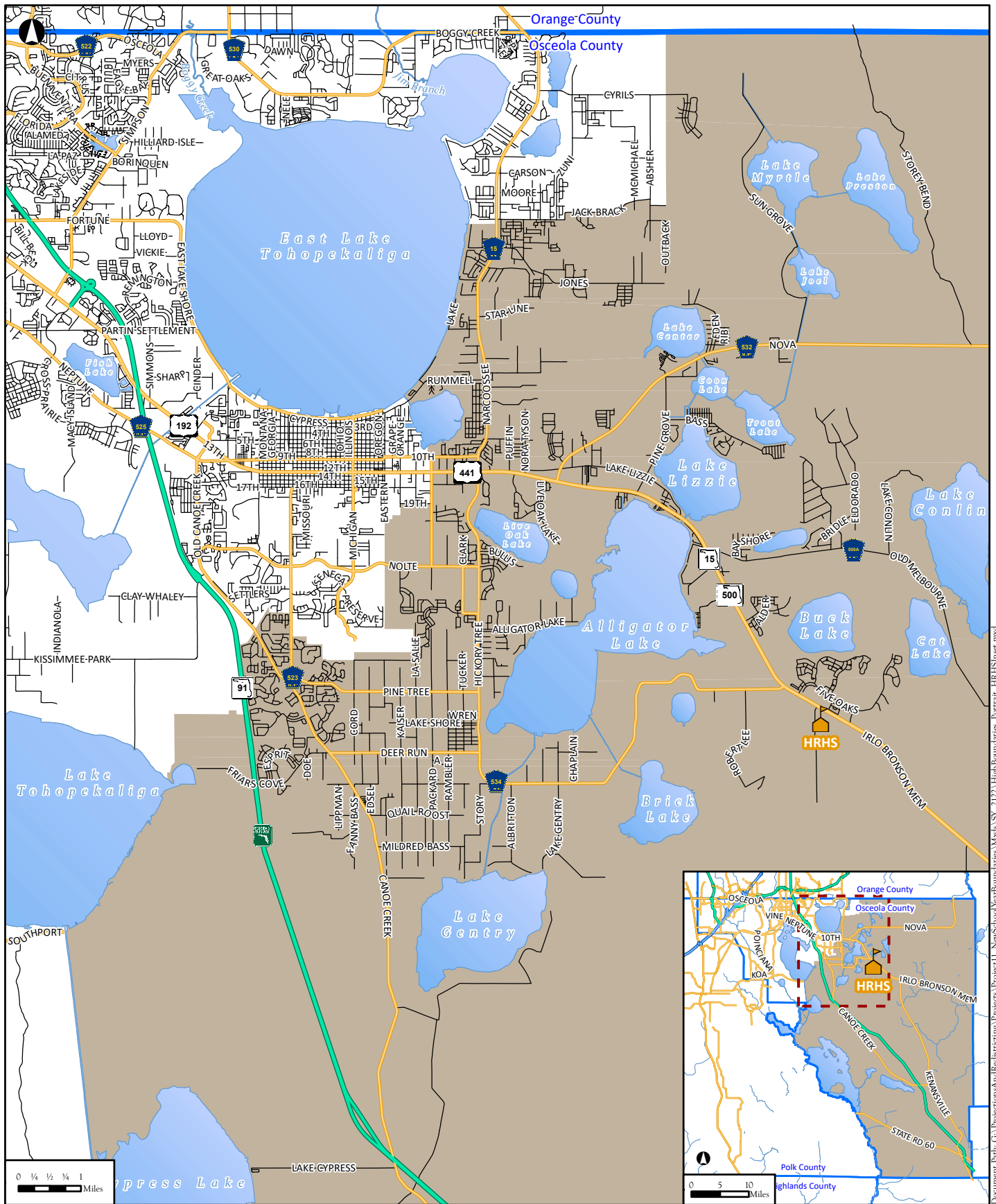
Created By: J. Lintsey

Osceola District Schools

2021/2022 High School Attendance Zone

Harmony High School

All students enclosed by the boundary beginning at the intersection of Orange County, Osceola County, and Brevard County, then south along the Osceola/Brevard County line and the Osceola/Indian River County line to the Okeechobee County line, then west along the Osceola/Okeechobee County line to Polk County, then north along the Osceola/Polk County line to Lake Cypress, then northeast around the shore of Lake Cypress to the canal connecting Lake Cypress to Lake Tohopekaliga, then north along the canal to Lake Tohopekaliga, then around the east side of Lake Tohopekaliga to a point just north of Friars Cove Road, then east to the Florida Turnpike, then north along the Florida Turnpike to a point northwest of the Keystone Pointe subdivision at the intersection of the Florida Turnpike and the drainage ditch, then northeast along the drainage ditch and along the northern boundary of the Keystone Pointe subdivision over Old Canoe Creek Road to a point just north of the Canoe Creek Estates subdivision, then east along the northern boundary of the Canoe Creek Estates subdivision to the intersection of Canoe Creek Road and Creek Woods Drive, then south down the middle of Canoe Creek Road to a point north of the Camelot subdivision, then east along the northern boundary of the Camelot subdivision, then continuing east along the northern boundary of the Sawgrass subdivision to a point northwest of Cypress Drive and the St. Cloud City limits, then east along the St. Cloud City limits to a point west of La Salle Avenue, then north but west of La Salle Avenue, then west along the northern boundary of the Royal St. Cloud Golf Links to the southeast corner of the Southern Pines Subdivision, then continue due north to the southern end of Eastern Avenue, then continue northwest on the border of the Wafford Family Trust and the Clay Jowers Family Trust to the western end of E. 19th Street, then west down the middle of E. 19th Street to Old Hickory Tree Road, then north down the middle of Old Hickory Tree Road to E. 10th Street, then due north to a point just south of the south side of Lake Runnymede, then northeast of Lake Runnymede to the north side of Lake Runnymede to the canal that connects Lake Runnymede to East Lake Tohopekaliga, then northeast along the canal to East Lake Tohopekaliga, then north along the east side of East Lake Tohopekaliga to a point west of the north end of Oak Shore Drive, then due west to N. Narcoossee Road, then north down the middle of N. Narcoossee Road to the intersection of Narcoossee Road and Lake Park Avenue, then west down the middle of Lake Park Avenue, then continue west down the middle of Jack Brack Road to the intersection of Jack Brack Road and Absher Road, then south to Marthas Lane, then east down the middle of Marthas Lane to the eastern end, then due north to exclude all homes opening on Absher Road to the Orange County Line, then east along the Osceola/Orange County line to Brevard County.



Harmony High Attendance Zone Boundary

Valid only for the 2021/2022 School Year

Planning Services Department
The School District of Osceola County, FL

- Harmony High
- Attendance Zone
- Highway
- Toll Road
- Major Road
- Residential Street
- Counties

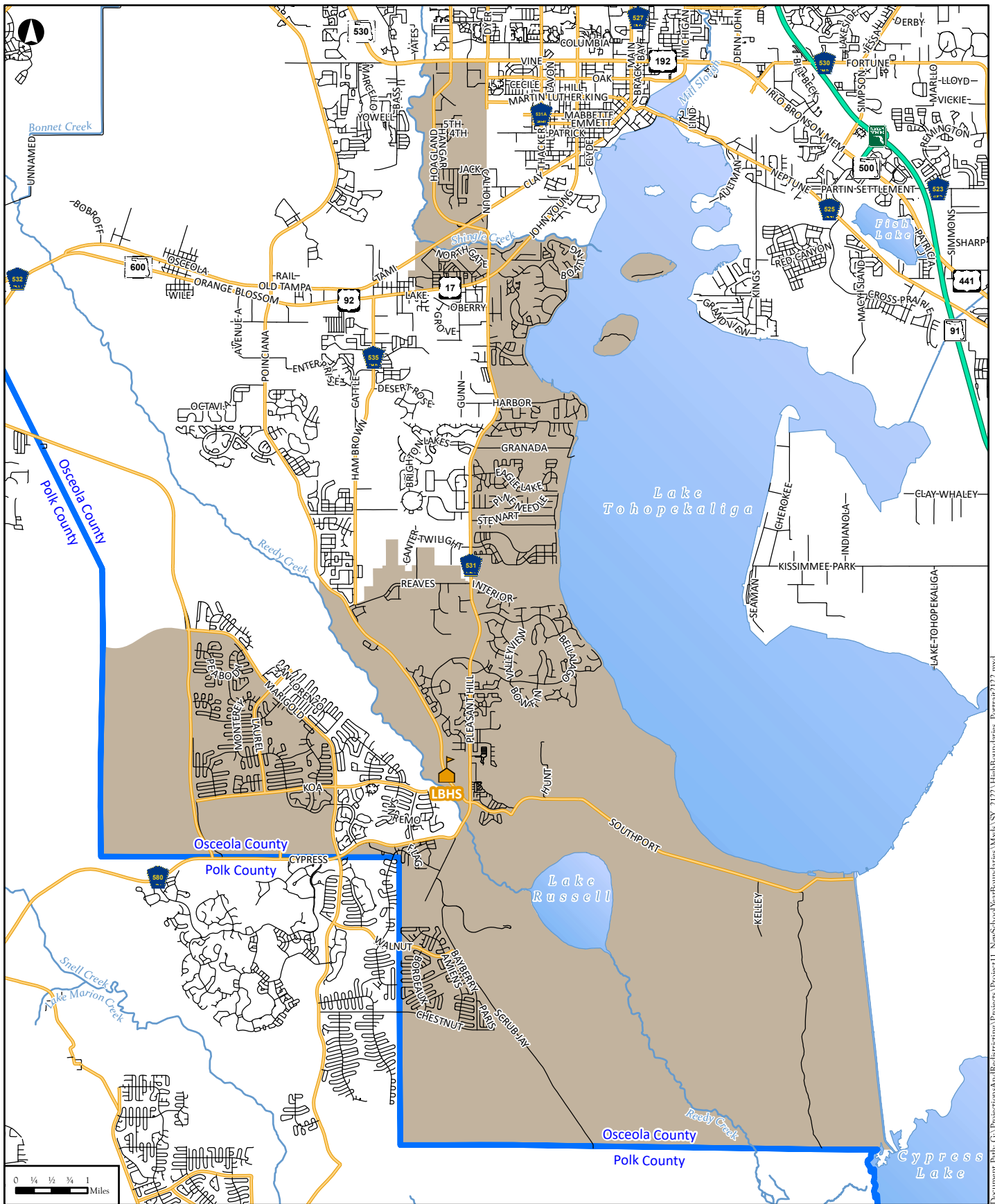
Disclaimer: All data, information, and maps are provided "as is" without any warranty or representation of accuracy, timeliness, or completeness. The School District of Osceola County, Florida (the "School District") cannot accept any responsibility for errors, omissions, or positional accuracy. The School District specifically disclaims any warranty, either express or implied, including, without limitation, the implied warranties of merchantability and fitness for a particular purpose. The burden of determining accuracy, timeliness, merchantability, and fitness for a particular use rests solely on the requestor, and the requestor assumes all risk as to quality and performance. In no event will the School District or its staff be liable for any direct, indirect, incidental, special, consequential, or other damages, including, without limitation, loss of profit, arising out of the use of the data, information, and maps even if the School District has been advised of the possibility of such damages. The requestor acknowledges and accepts the limitations of the data, information, and maps, including, without limitation, the fact that the data, information, and maps are dynamic and are in a constant state of maintenance.

Osceola District Schools

2021/2022 High School Attendance Zone

Liberty High School

All students enclosed by the boundary beginning at US Hwy 192, (W. Vine Street) and Shingle Creek, then south along Shingle Creek to the Good Samaritan Community, then west of the Good Samaritan Community to US Hwy 17-92, (S. Orange Blossom Trail), then east down the middle of US Hwy 17-92, (S. Orange Blossom Trail) to Pleasant Hill Road, then south down the middle of Pleasant Hill Road to Reaves Road, then west and north of all streets and homes opening on Reaves Road to S. Poinciana Boulevard, then east to Reedy Creek, then south along Reedy Creek to Cypress Parkway, then south down the middle of Cypress Parkway to Marigold Avenue, then north down the middle of Marigold Avenue, then due west to the Polk County line, then southeast along the Polk County Line to the Southport Canal, then north along the Southport Canal to Lake Tohopekaliga, then north and west along Lake Tohopekaliga to Shingle Creek including Paradise Island and Makison Island, then west along Shingle Creek to Pleasant Hill Road, then north down the middle of Pleasant Hill Road to S. Hoagland Boulevard, then north down the middle of S. Hoagland Boulevard to Florida Coach Drive, then due north through the airport to Dyer Boulevard, then north down the middle of Dyer Boulevard to US Hwy 192, (W. Vine Street), then east down the middle of US Hwy 192, (W. Vine Street) to Shingle Creek.



Document Path: G:\ProjectionsAndRestricting\Projects\Project11_NewSchoolYearBoundaries\Mkals\SY_2122\HighBoundaries_Pctra2122.mxd

<p>Liberty High Attendance Zone Boundary</p>	High School	Attendance Zone Boundary
<p>Valid only for the 2021/2022 School Year</p>	Highway	Counties
Planning Services Department The School District of Osceola County, FL	Toll Road	
	Major Road	
	Residential Street	

Disclaimer: All data, information, and maps are provided "as is" without any warranty or representation of accuracy, timeliness, or completeness. The School District of Osceola County, Florida (the "School District") cannot accept any responsibility for errors, omissions, or positional accuracy. The School District specifically disclaims any warranty, either express or implied, including, without limitation, the implied warranties of merchantability and fitness for a particular purpose. The burden of determining accuracy, timeliness, merchantability, and fitness for a particular use rests solely on the requestor, and the requestor assumes all risk as to quality and performance. In no event will the School District or its staff be liable for any direct, indirect, incidental, special, consequential, or other damages, including, without limitation, loss of profit, arising out of the use of the data, information, and maps even if the School District has been advised of the possibility of such damages. The requestor acknowledges and accepts the limitations of the data, information, and maps, including, without limitation, the fact that the data, information, and maps are dynamic and are in a constant state of maintenance.

Created By: J. Linksky

Osceola District Schools

2021/2022 High School Attendance Zone

NeoCity Academy

The school has no boundary. It is open to any student in the County who meets the school's criteria.

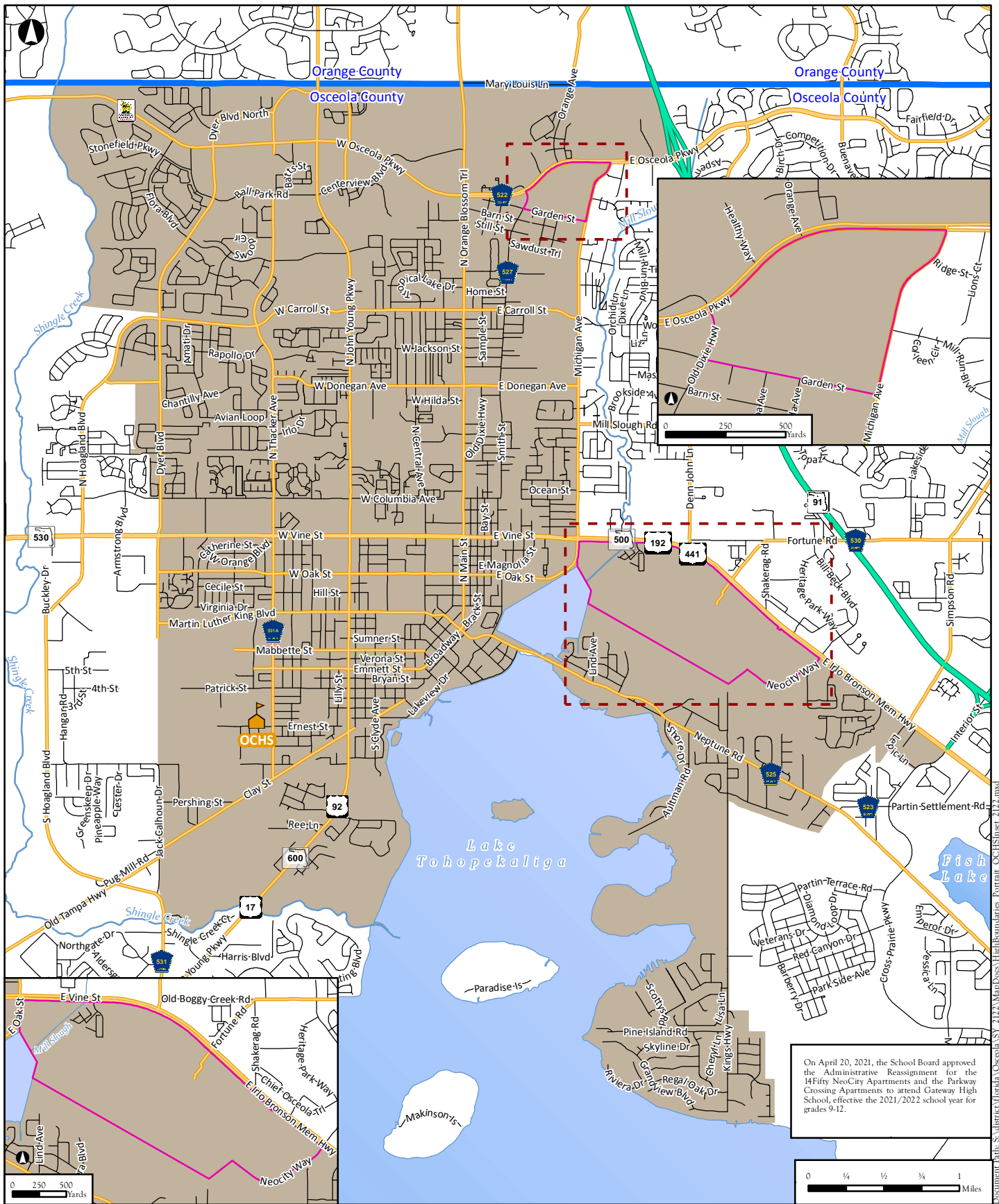
Osceola District Schools

2021/2022 High School Attendance Zone

Osceola High School

All students enclosed by the boundary beginning at the point of intersection of Shingle Creek and Osceola/Orange County line, east on the Osceola/Orange County line to the Florida Turnpike, then south down the middle of the Florida Turnpike to E. Osceola Parkway, then west down the middle of E. Osceola Parkway to Michigan Avenue, then south down the middle of Michigan Avenue to US Hwy 192, (Vine Street), then east down the middle of US Hwy 192, (Vine Street), to Shady Lane, then south down the middle of Shady Lane to Lepic Lane, then northwest but south of Lepic Lane including all homes on Lepic Lane, then continue northwest to Bass Slough, then southwest along Bass Slough to Neptune Road, then southwest to exclude homes and streets opening on Meadow Spring Court, then west along Partin Canal to Kings Highway, then south down the middle of Kings Highway to Elks Way, then continue south to include all homes and streets opening on Kings Highway to Lake Tohopekaliga, then north around the east side of Lake Tohopekaliga including Grass Island, then south around the west side of Lake Tohopekaliga to Shingle Creek, then west along Shingle Creek to Pleasant Hill Road, then north down the middle of Pleasant Hill Road to S. Hoagland Boulevard, then north down the middle of S. Hoagland Boulevard to the airport, then due north through the airport to Dyer Boulevard, then north down the middle of Dyer Boulevard to W. Columbia Ave., then west to a point on the southwestern most boundary of the Polo Club Apartments, then north but east to Kennsington Road, then east to a point south and west of the Plantation Development, then north and west to W. Donegan Ave., then west along w. Donegan Ave. to the intersection with W. Carrol Street, then north along W. Carrol Street to the intersection of W. Carrol and Dyer Blvd., then to a point just north of Carroll Street, then due west to Shingle Creek, then north along Shingle Creek to the Osceola/Orange County line.

Exception 1: The following referenced distinct geographic area is exempt from the Osceola High School (9-12) attendance zone boundary due to an administrative placement with transportation to Gateway High School, effective the 2021/2022 school year, approved by the School Board on April 20, 2021: 14Fifty NeoCity Apartments and Parkway Crossing Apartments.



**Osceola High
Attendance Zone Boundary**

Valid only for the 2021/2022 School Year



Planning Services Department
The School District of Osceola County, FL

- High Schools
- Highway
- Toll Road
- Major Road
- Residential Street
- Attendance Zone
- Counties
- Redistricting Areas

Disclaimer: All data, information, and maps are provided "as is" without any warranty or representation of accuracy, timeliness, or completeness. The School District of Osceola County, Florida (the "School District") cannot accept any responsibility for errors, omissions, or positional accuracy. The School District specifically disclaims any warranty, either express or implied, including, without limitation, the implied warranties of merchantability and fitness for a particular purpose. The burden of determining accuracy, timeliness, merchantability, and fitness for a particular use rests solely on the requestor, and the requestor assumes all risk as to quality and performance. In no event will the School District or its staff be liable for any direct, indirect, incidental, special, consequential, or other damages, including, without limitation, loss of profit, arising out of the use of the data, information, and maps even if the School District has been advised of the possibility of such damages. The requestor acknowledges and accepts the limitations of the data, information, and maps, including, without limitation, the fact that the data, information, and maps are dynamic and are in a constant state of maintenance.

Osceola District Schools

2021/2022 High School Attendance Zone

Poinciana High School

All students enclosed by the boundary beginning at the point of intersection of the Polk County line and the Osceola County line just north of the Lake Marion Creek Wildlife Management Area, then south along the Osceola/Polk County line to a point due west of Marigold Avenue, then east to Marigold Avenue, then southeast down the middle of Marigold Avenue to Cypress Parkway, then east down the middle of Cypress Parkway to Reedy Creek, then northwest along Reedy Creek to a point just south of S. Poinciana Boulevard, then north to S. Poinciana Boulevard, then southeast on S. Poinciana Boulevard to the intersection with Reaves Road, then east to Reaves Road, then east but north of all streets and homes opening on Reaves Road to the intersection of Reaves Road and Pleasant Hill Road, then north down the middle of Pleasant Hill Road to US Hwy 17-92, (S. Orange Blossom Trail), then west down the middle of US Hwy 17-92, (S. Orange Blossom Trail) to the intersection of Orange Vista Boulevard, then northeast along the westernmost point of the Good Samaritan Community to Shingle Creek, then north along Shingle Creek to US Hwy 192, (W. Vine Street), then west down the middle of US Hwy 192, (W. Vine Street) to Oren Brown Road, then continue north down the middle of US Hwy 192, (W. Vine Street) to Old Vineland Road, the east and south along Old Vineland Road to the intersection of Prince Lane, then east and north along Prince Lane to the intersection of Babb Road, then north along Babb Road west to Shingle Creek and north to a point north and east of Nirvana Pkwy., then north and east to US Hwy 192 to the intersection of us Hwy. 192 and Storey Lake (excluding all home in the Story Lake Development., then west along US Hwy 192 to the intersection of N. Poinciana Blvd., then south down the middle of N. Poinciana Boulevard to Camelot Country Way, then west but north of Camelot Country Way to a point on the northeast corner of the Toho Water Authority Property, then west, south, and east to the southeast corner of the Toho Water Authority Property, then south along a drainage ditch to a point due west of Oren Brown Road, then west down the middle of Oren Brown Road to S. Poinciana Boulevard, then south down the middle of S. Poinciana Boulevard to a point southwest of the intersection of S. Poinciana Boulevard and Cumbrian Lakes Drive, then west to include all homes and streets opening to S. Orange Blossom Trail, Old Tampa Highway, and Osceola Polk Line Road to Intestate 4, (I-4), then north down the middle of Interstate 4, (I-4), to Reedy Creek, then north along Reedy Creek to a point east of Sand Hill Road, then west to N. Old Lake Wilson Road, then north along Old Lake Wilson Road to a point just north of Mystic Dunes Lane but south of the Windsor Hill Development, then west to State Route 429, then south down the middle of State Route 429, to Sinclair Road, then southwest but north of Sinclair Road, excluding all streets and homes that open on Happy Trails and Keefer Trail, continuing southwest, (including Championsgate), to the intersection of S. Goodman Road and Masters Boulevard, then north but west of S. Goodman Road to a point north of Bella Citta

Osceola District Schools

2021/2022 High School Attendance Zone

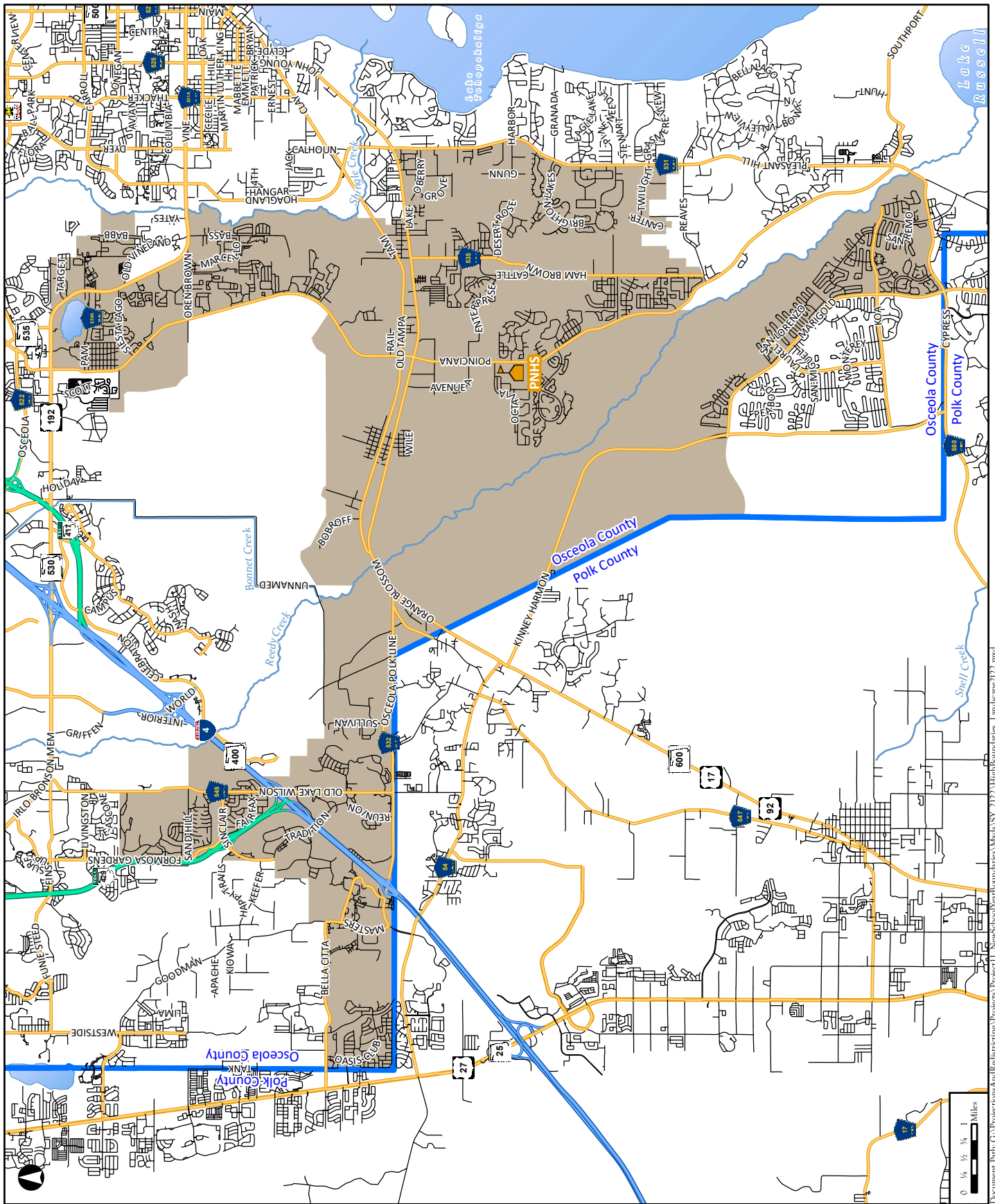
Poinciana High School

(Page 2)

Boulevard, then west but north of Bella Citta Boulevard to the intersection of Bella Citta Boulevard and Bobcat Road, excluding all streets and homes opening on Bobcat Road, then west but north of Bella Citta Boulevard to the Osceola/Polk County line, then southeast along the Osceola/Polk County line to a point just north of the Lake Marion Creek Wildlife Management Area.

The Science, Technology, Engineering, and Mathematics (STEM) Program is open to any 9th grade student who resides within the referenced second distinct approved attendance zone boundaries and meets the enrollment criteria.

The second distinct attendance zone boundary is open to all 9th grade students who desire to submit a “*Choice Application Lottery Placement*” and reside within the approved attendance zone boundaries for Celebration High, Gateway High, Liberty High, and Osceola High schools.










**Poinciana High
Attendance Zone Boundary**

Valid only for the 2021/2022 School Year



Planning Services Department
The School District of Osceola County, FL

-  High School
-  Highway
-  Toll Road
-  Major Road
-  Residential Street
-  Attendance Zone Boundary
-  Counties

Disclaimer: All data, information, and maps are provided "as is" without any warranty or representation of accuracy, timeliness, or completeness. The School District of Osceola County, Florida (the "School District") cannot accept any responsibility for errors, omissions, or positional accuracy. The School District specifically disclaims any warranty, either express or implied, including, without limitation, the implied warranties of merchantability and fitness for a particular purpose. The burden of determining accuracy, timeliness, merchantability, and fitness for a particular use rests solely on the requestor, and the requestor assumes all risk as to quality and performance. In no event will the School District or its staff be liable for any direct, indirect, incidental, special, consequential, or other damages, including, without limitation, loss of profit, arising out of the use of the data, information, and maps even if the School District has been advised of the possibility of such damages. The requestor acknowledges and accepts the limitations of the data, information, and maps, including, without limitation, the fact that the data, information, and maps are dynamic and are in a constant state of maintenance, correction, and update.

Osceola District Schools

2021/2022 High School Attendance Zone

Professional and Technical High School

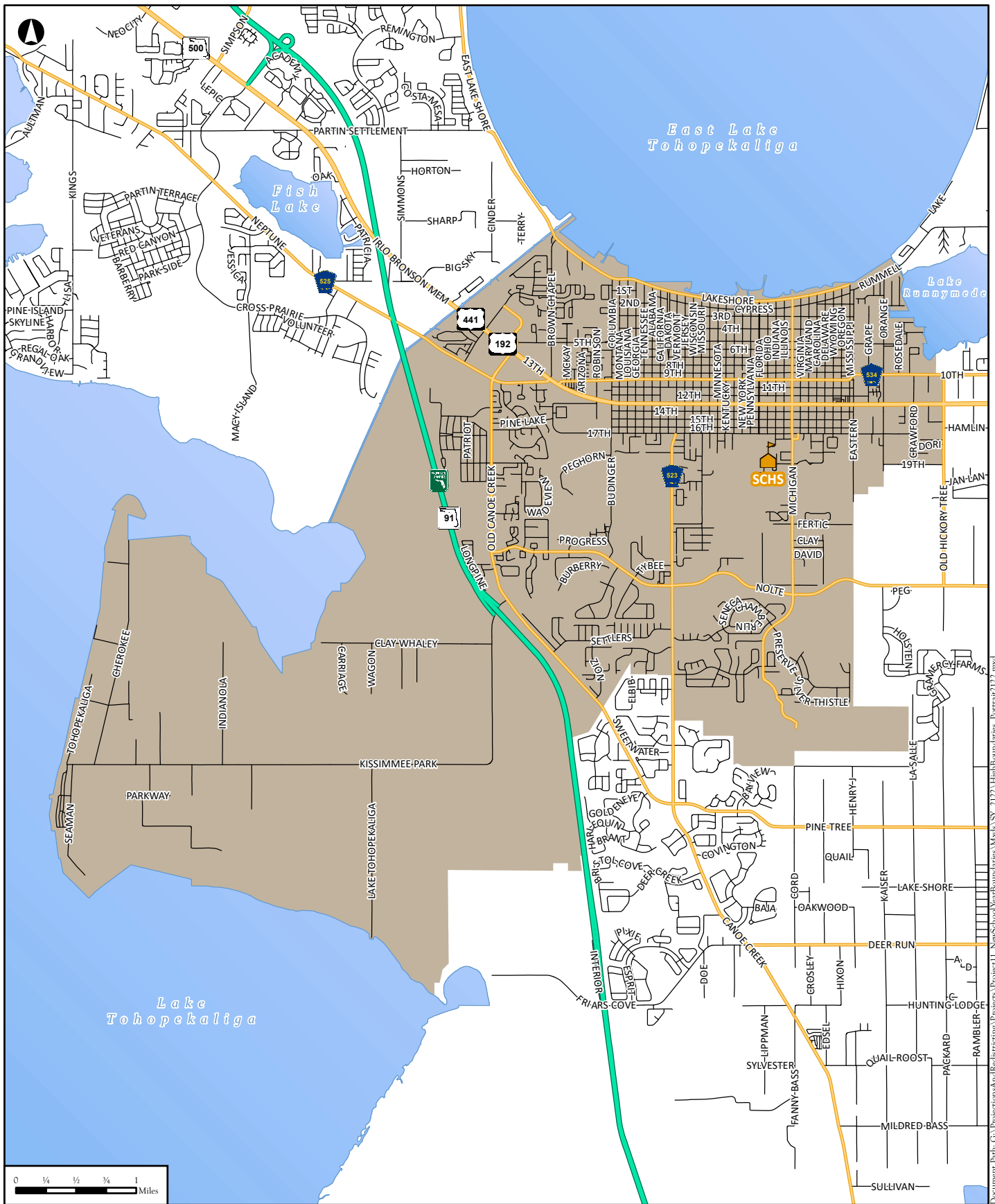
The school has no boundary. It is open to any student in the County who meets the school's criteria.

Osceola District Schools

2021/2022 High School Attendance Zone

St. Cloud High School

All students enclosed by the boundary beginning at a point of the intersection of the St. Cloud Canal and East Lake Tohopekaliga, then east along the south side of East Lake Tohopekaliga to the canal that connects East Lake Tohopekaliga to Lake Runnymede, then southeast along the canal to Lake Runnymede, then southwest along the bank of Lake Runnymede to the south side of Lake Runnymede and a point due north of Old Hickory Tree Road, then south down the middle of Old Hickory Tree Road, (including all streets and homes opening on the west side and excluding all streets and homes opening on east side) to the intersection of Old Hickory Tree Road and E. 19th Street, then east down the middle of E. 19th Street to the intersection of E. 19th Street and Orange Avenue, then due south of Orange Avenue, then south and east along the boundary of the Clay Jones Family Trust Property and the Nathaniel Wafford Family Trust, to the northeast corner of the Nathaniel Wafford Family Trust, then due south crossing over W. Nolte Rd to a point on the southeast corner of Southern Pines Subdivision, then around the Royal St. Cloud Golf Links including Camelot Heights to Canoe Creek Road, then north down the middle of Canoe Creek Road to the intersection of Canoe Creek Road and Creek Woods Drive, then west along the northern boundary of the Canoe Creek Estates subdivision to the drainage ditch, then southwest along the drainage ditch over Old Canoe Creek Road and along the northern boundary of the Keystone Pointe subdivision to the intersection of the Florida Turnpike and the drainage ditch, then south down the middle of the Florida Turnpike to a point just north of Friars Cove Road, then west to Lake Tohopekaliga, then north around the east side of Lake Tohopekaliga to the St. Cloud Canal, then northeast along the St. Cloud Canal to East Lake Tohopekaliga.



Document Path: G:\Projection\AnnualRestructuring\Projects\Project11_NewSchoolYearBoundaries\Mxds\SY_2122\HighBoundaries_Porratt2122.mxd

St. Cloud High Attendance Zone Boundary

Valid only for the 2021/2022 School Year



Planning Services Department
The School District of Osceola County, FL

- High School
- Highway
- Toll Road
- Major Road
- Residential Street
- Attendance Zone Boundary
- Counties

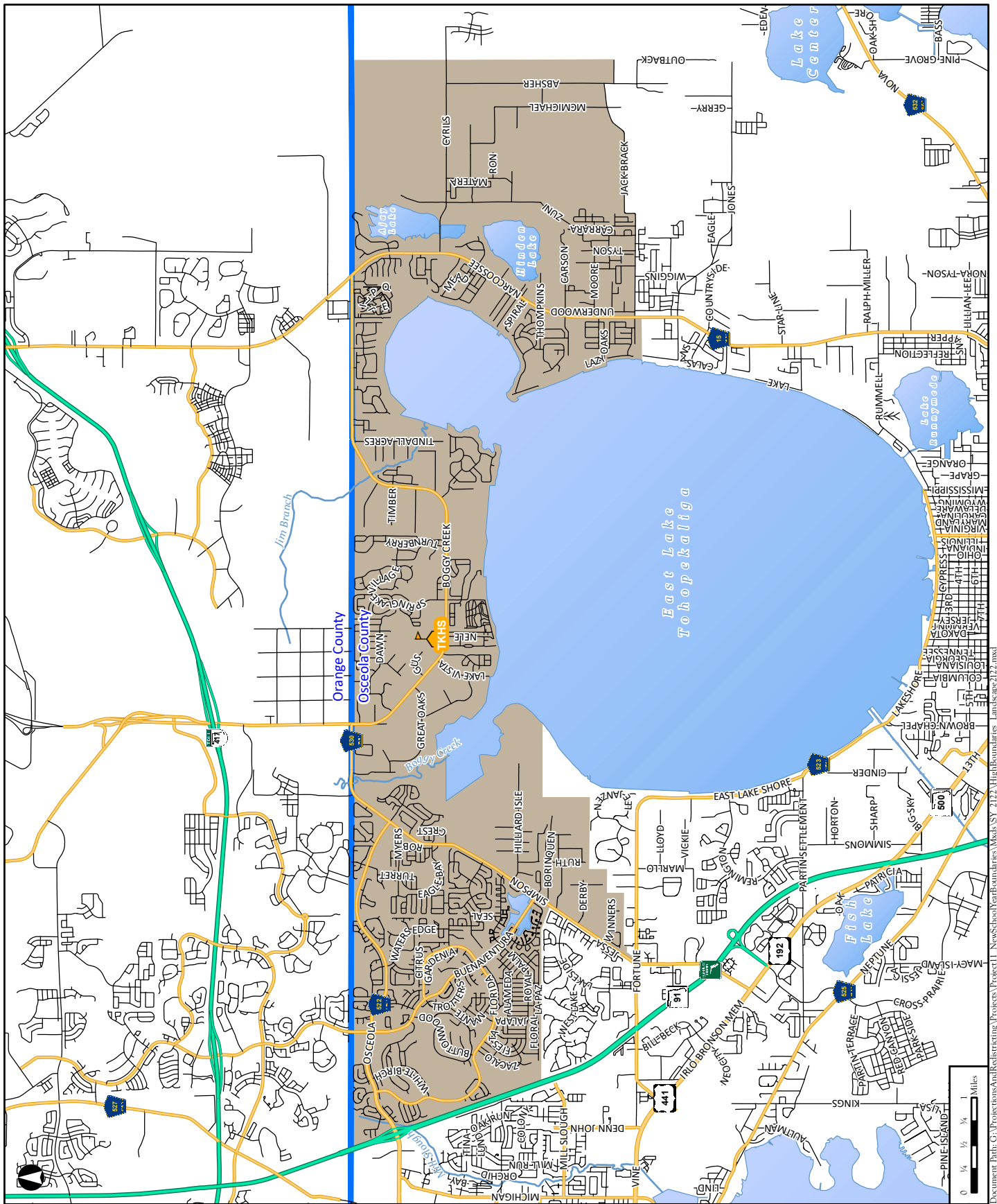
Disclaimer: All data, information, and maps are provided "as is" without any warranty or representation of accuracy, timeliness, or completeness. The School District of Osceola County, Florida (the "School District") cannot accept any responsibility for errors, omissions, or positional accuracy. The School District specifically disclaims any warranty, either express or implied, including, without limitation, the implied warranties of merchantability and fitness for a particular purpose. The burden of determining accuracy, timeliness, merchantability, and fitness for a particular use rests solely on the requestor, and the requestor assumes all risk as to quality and performance. In no event will the School District or its staff be liable for any direct, indirect, incidental, special, consequential, or other damages, including, without limitation, loss of profit, arising out of the use of the data, information, and maps even if the School District has been advised of the possibility of such damages. The requestor acknowledges and accepts the limitations of the data, information, and maps, including, without limitation, the fact that the data, information, and maps are dynamic and are in a constant state of maintenance.

Osceola District Schools

2021/2022 High School Attendance Zone

Tohopekaliga High School

All students enclosed by the boundary beginning at a point at the Orange/ Osceola County line and the Florida Turnpike, then east along the Orange/Osceola County line to a point northeast of Absher Road, then due south including all homes and streets open to Absher Road north of Jack Brack Road to the east end of Martha's Lane, then west down the middle of Martha's Lane to Absher Road, then north down the middle of Absher Road to Jack Brack Road, then west down the middle of Jack Brack Road to Lake Park Avenue, then west but south of Lake Park Road (including all homes on Lake Park Avenue) to East Lake Tohopekaliga, then west along the north side of East Lake Tohopekaliga to a point southeast of Hillard Isle Road including all homes and streets opening to Hillard Isle Road and the west side of Simpson Road to the intersection of Simpson Road and Fortune Road, then north down the middle of Simpson Road to the southeast corner of Buena Ventura Lakes Shopping Center, then west to include all homes and streets that have access to Buena Ventura Boulevard to the Florida Turnpike, then north down the middle of the Florida Turnpike to the Orange/ Osceola County line.



Document Path: G:\Projects\SchoolRedistricting\Projects\Project11_NewschoolYearBoundaries\MxK8\SYS_2122_HighBoundaries_Landscape122.mxd

Tohopekaliga High Attendance Zone Boundary

Valid only for the 2021/2022 School Year



Planning Services Department
The School District of Osceola County, FL

- High School
- Highway
- Toll Road
- Major Road
- Residential Street
- Attendance Zone Boundary
- Counties

Disclaimer: All data, information, and maps are provided "as is" without any warranty or representation of accuracy, timeliness, or completeness. The School District of Osceola County, Florida (the "School District") cannot accept any responsibility for errors, omissions, or positional accuracy. The School District specifically disclaims any warranty, either express or implied, including, without limitation, the implied warranties of merchantability and fitness for a particular purpose. The burden of determining accuracy, timeliness, merchantability, and fitness for a particular use rests solely on the requestor, and the requestor assumes all risk as to quality and performance. In no event will the School District or its staff be liable for any direct, indirect, incidental, special, consequential, or other damages, including, without limitation, loss of profit, arising out of the use of the data, information, and maps even if the School District has been advised of the possibility of such damages. The requestor acknowledges and accepts the limitations of the data, information, and maps, including, without limitation, the fact that the data, information, and maps are dynamic and are in a constant state of maintenance, correction, and update.